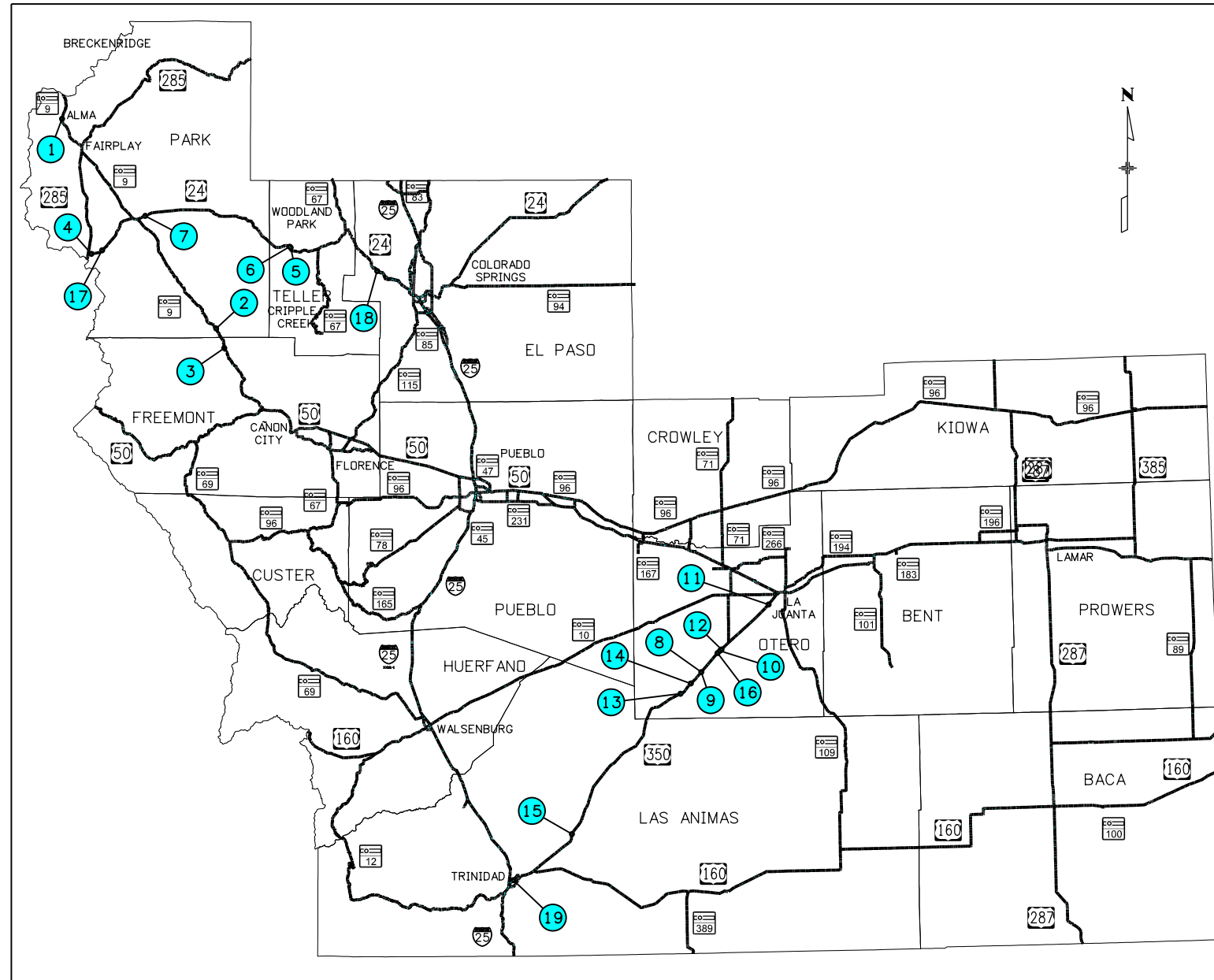


DEPARTMENT OF TRANSPORTATION STATE OF COLORADO

REQUEST FOR PROPOSAL DOCUMENTS REGION 2 BRIDGE BUNDLE

INDEX OF SHEETS



PROJECT LOCATION MAP



1	TITLE SHEET
2	UTILITY NOTES
①	STR. G-12-C - SH 9 MP 71.445
3 - 4	UTILITY PLAN
②	STR. J-14-C - SH 9 MP 20.107
	NO UTILITIES
③	STR. J-15-G - SH 9 MP 15.97
	NO UTILITIES
④	STR. I-13-G - US 24 MP 227.095
5 - 6	UTILITY PLAN
⑤	STR. I-15-AD - US 24 MP 271.9
7	UTILITY PLAN
⑥	STR. I-15-T - US 24 MP 271.691
8 - 9	UTILITY PLAN
⑦	STR. H-13-N - US 24 MP 240.686
10 - 11	UTILITY PLAN
⑧	STR. M-21-B - US 350 MP 51.682
12 - 13	UTILITY PLAN
⑨	STR. M-21-C - US 350 MP 50.582
14 - 15	UTILITY PLAN
⑩	STR. M-21-J - US 350 MP 57.069
16 - 17	UTILITY PLAN
⑪	STR. M-22-U - US 350 MP 69.817
18 - 19	UTILITY PLAN
⑫	STR. M-22-Y - US 350 MP 57.474
20 - 21	UTILITY PLAN
⑬	STR. N-21-C - US 350 MP 47.131
22 - 23	UTILITY PLAN
⑭	STR. N-21-F - US 350 MP 48.744
24 - 25	UTILITY PLAN
⑮	STR. D-19-D - US 350 MP 10.289
26 - 27	UTILITY PLAN
⑯	STR. M-21-I - US 350 MP 56.454
28 - 29	UTILITY PLAN
⑰	STR. I-13-H - US 24 MP 229.468
30 - 31	UTILITY PLAN
⑱	STR. I-17-X - US 24 MP 295.45
32 - 33	UTILITY PLAN
⑲	STR. P-19-G MINOR - SH 239 MP 1.74
34 - 35	UTILITY PLAN



Print Date: 2/3/2021
 File Name: 23558UTIL_Title Sheet.dgn
 Horiz. Scale:

LAMB-STAR ENGINEERING, LLC
 1440 BRICKYARD RD UNITS 3 AND 4
 GOLDEN, CO 80403 (720) 547-5222

Sheet Revisions		
Date:	Comments	Init.

Colorado Department of Transportation
 Region 2

5615 Wills Blvd
 Pueblo, CO 81008
 Phone: 719-546-5753
 FAX: 719-546-5402

JLS

As Constructed	REGION 2 BRIDGE BUNDLE		Project No./Code
No Revisions:	TITLE SHEET		
Revised:	Designer: SKM	Structure No.	
Void:	Detailer: RFL	M.P.	
	Sheet Subset: UTILITY	Subset Sheets: 1 OF 1	Sheet Number 1

GENERAL NOTES:

- PURPOSE: TO INVESTIGATE, INTERPRET, AND DEPICT EXISTING UTILITIES AS PER THE SCOPE OF WORK NEGOTIATED BETWEEN LAMB-STAR ENGINEERING, LLC AND THE CLIENT, WITHIN CLIENT SPECIFIC CORRIDORS.
- THE UTILITIES DEPICTED ARE THE RESULTS OF THE UTILITY INVESTIGATION AS IDENTIFIED USING APPROPRIATE INDUSTRY STANDARD DETECTION METHODOLOGIES IN ACCORDANCE WITH THE AMERICAN SOCIETY OF CIVIL ENGINEERS (ASCE) STANDARD GUIDELINE FOR THE COLLECTION AND DEPICTION OF EXISTING SUBSURFACE UTILITY DATA. QUALITY LEVELS AND DEFINITIONS PER CI/ASCE STANDARD NO. 38-02.
- QUALITY LEVEL "D" - QL-D - DEPICTED ACCORDING TO UTILITY RECORD INFORMATION AND IN-FIELD VISUAL INSPECTION. NO ELECTRONIC DESIGNATING INFORMATION WAS OBTAINED. UTILITIES WITH A QL-D LABEL ARE DEPICTED ON THE PLANS USING PROFESSIONAL JUDGMENT IN INTERPRETING THIRD-PARTY RECORDS OR OTHER INFORMATION.
- QUALITY LEVEL "C" - QL-C - EXISTING UTILITY SURFACE FEATURES HAVE BEEN FIELD LOCATED AND SURVEYED TO ASSIST IN THE DEPICTING OF THE UTILITIES SHOWN ON THE RECORDS. NO ELECTRONIC DESIGNATING INFORMATION WAS OBTAINED. UTILITIES WITH A QL-C LABEL ARE DEPICTED BASED ON PROFESSIONAL JUDGMENT OF THE CORRELATION OF THE SURVEYED SURFACE FEATURES AND THE UTILITY RECORDS RECEIVED.
- QUALITY LEVEL "B" - QL-B - INFORMATION WAS OBTAINED THROUGH THE APPLICATION OF APPROPRIATE SURFACE GEOPHYSICAL METHODS TO DETERMINE THE EXISTENCE AND APPROXIMATE HORIZONTAL POSITION OF THE SUBSURFACE UTILITIES. QL-B DATA SHOULD BE REPRODUCIBLE BY SURFACE GEOPHYSICS AT ANY POINT OF THEIR DEPICTION. UTILITIES WITH A QL-B LABEL ARE DEPICTED ON THE PLANS USING PROFESSIONAL JUDGMENT IN SELECTING AND INTERPRETING APPROPRIATE GEOPHYSICAL DATA, SURVEYING TO APPROPRIATE PROJECT ACCURACIES, AND USING PROFESSIONAL JUDGMENT TO CORRELATE THIRD-PARTY RECORDS OR OTHER INFORMATION, IF AVAILABLE, TO THESE QL-B DEPICTIONS.
- QUALITY LEVEL "A" - QL-A - OBTAIN PRECISE HORIZONTAL AND VERTICAL POSITION OF THE UTILITY LINE BY EXCAVATING A TEST HOLE. THE TEST HOLE SHALL BE DONE USING VACUUM EXCAVATION OR COMPARABLE NON-DESTRUCTIVE EQUIPMENT IN A MANNER AS TO CAUSE NO DAMAGE TO UTILITY LINE. UNLESS OTHERWISE NOTED, ALL SIZES OF QL-A PIPES AND CONDUITS WILL BE PROVIDED AS OUTER DIAMETER (O.D.) RATHER THAN NOMINAL SIZE OR INSIDE DIAMETER.
- RELIANCE UPON THIS DATA FOR RISK MANAGEMENT PURPOSES DURING BIDDING DOES NOT RELIEVE THE EXCAVATOR OR UTILITY OWNER FROM FOLLOWING ALL APPLICABLE UTILITY DAMAGE PREVENTION STATUTES, POLICIES, AND/OR PROCEDURES DURING EXCAVATION.
- IT IS IMPORTANT THAT THE CONTRACTOR INVESTIGATES AND UNDERSTANDS THE SCOPE OF WORK BETWEEN THE PROJECT OWNER AND THEIR ENGINEER REGARDING THE SCOPE AND LIMITS OF THE UTILITY INVESTIGATIONS LEADING TO THESE UTILITY DEPICTIONS.
- UTILITIES SHOWN OUTSIDE OF LIMITS OF INVESTIGATION ARE FOR REFERENCE ONLY. THESE UTILITIES ARE SHOWN FOR GENERAL INFORMATION USE DURING UTILITY COORDINATION, BUT THEY HAVE NOT BEEN VERIFIED AS BEING COMPLETE OR ACCURATE.
- UTILITY SIZE AND TYPE ARE DETERMINED THROUGH AVAILABLE UTILITY OWNER INFORMATION OR FIELD OBSERVATIONS; UTILITIES LABELED AS UNKNOWN HAVE NO CORRELATED RECORDS OR VISIBLE APPURTENANCES TO DETERMINE FUNCTION OR TYPE.
- "END OF INFORMATION" (EOI) SIGNIFIES GEOPHYSICAL EQUIPMENT LOST THE SIGNAL OF THE TARGET UTILITY AND THE LINE WAS UNABLE TO BE DESIGNATED ANY FURTHER. LINES SHOWING AN EOI SYMBOL CONTINUE ON OR MAY STOP. POSITIVE VERIFICATION BY EXCAVATION IS REQUIRED TO CONFIRM PRESENCE BEYOND END OF SIGNAL.
- PROJECT COORDINATES ARE MODIFIED COLORADO STATE PLANE SOUTH ZONE NAD83 (2011) COORDINATES. PROJECT COORDINATES ARE DERIVED FROM STATE PLANE COORDINATES USING THE FOLLOWING FORMULAS:
 P-19-G MINOR
 PROJECT NORTHING = (STATE PLANE NORTHING * 1.0002771368) -1000000.000'
 PROJECT EASTING = (STATE PLANE EASTING * 1.0002771368) -3000000.00'
 O-19-D
 PROJECT NORTHING = (STATE PLANE NORTHING * 1.0002853064) -1000000.000'
 PROJECT EASTING = (STATE PLANE EASTING * 1.0002853064) -3000000.00'
 N-21-C & N-21-F & M-21-C & M-21-B
 PROJECT NORTHING = (STATE PLANE NORTHING * 1.0002712115) -1000000.000'
 PROJECT EASTING = (STATE PLANE EASTING * 1.0002712115) -3000000.00'
 M-21-J & M-22-Y & M-21-I
 PROJECT NORTHING = (STATE PLANE NORTHING * 1.0002634669) -1000000.000'
 PROJECT EASTING = (STATE PLANE EASTING * 1.0002634669) -3000000.00'
 M-22-U
 PROJECT NORTHING = (STATE PLANE NORTHING * 1.000251048) -1000000.000'
 PROJECT EASTING = (STATE PLANE EASTING * 1.000251048) -3000000.00'
 I-15-AO & I-15-T
 PROJECT NORTHING = (STATE PLANE NORTHING * 1.0004617479) -1000000.000'
 PROJECT EASTING = (STATE PLANE EASTING * 1.0004617479) -2000000.00'
 G-12-C
 PROJECT NORTHING = (STATE PLANE NORTHING(m) * 1.000555028) -100,000m * (3937ft/1200m)
 PROJECT EASTING = (STATE PLANE EASTING(m) * 1.000555028) -200,000m * (3937ft/1200m)
 H-13-N
 PROJECT NORTHING = (STATE PLANE NORTHING * 1.000485004)
 PROJECT EASTING = (STATE PLANE EASTING * 1.000485004)
 I-13-H & I-13-G
 PROJECT NORTHING = (STATE PLANE NORTHING * 1.000496211) -1000000.000'
 PROJECT EASTING = (STATE PLANE EASTING * 1.000496211) -2000000.00'
 I-17-X
 PROJECT NORTHING = (STATE PLANE NORTHING * 1.000391148) -1000000.000'
 PROJECT EASTING = (STATE PLANE EASTING * 1.000391148) -3000000.00'

HIGHWAY	TYPE OF UTILITY	COMPANY	CONTACT	PHONE NUMBER	EMAIL
US 350	ELECTRIC	BNSF RAILWAY	-	-	-
US 24	COMMUNICATIONS	CDOT	TODD AUSBUN	(719) 696-1403	todd.ausbun@state.co.us
LA JUNTA - US 350	COMMUNICATIONS	CENTURYLINK	ROBERT TOMASELLI	(719) 733-2252	Robert.Tomaselli@CenturyLink.com
TRINIDAD - US 350 & CR 75			TONY HASENACK	-	Anthony.Hasenack@CenturyLink.com
SH 9, US 24	COMMUNICATIONS	CENTURYLINK	KEN DAVIS	-	Ken.Davis2@CenturyLink.com
US 350	MUNICIPAL	CITY OF TRINIDAD	LINDA VIGIL	(719) 846-9743	linda.vigil@trinidad.co.gov
SH 9	GAS	COLORADO NATURAL GAS	ISAIAH GOODREAU	(719) 427-0362	IGoodreau@Coloradonaturalgas.com
US 24			JUSTIN GUTIERREZ	(720) 981-2123	jgutierrez@SummitUtilitiesInc.com
US 24	ELECTRIC	INTERMOUNTAIN RURAL ELECTRIC ASSOCIATION (IREA)	ENGINEERING DEPARTMENT	(303) 688-3100 EXT. 5302	engineering@irea.coop
SH 239 & US 350	ELECTRIC	SAN ISABEL ELECTRIC	WILLIE MARTINEZ	(719) 647-6272	willie.martinez@siea.com
US 350	ELECTRIC	SOUTHEAST COLORADO POWER ASSOCIATION (SECPA)	ANTHONY LOBATO	(719) 383-1343	anthonyl@secpa.com
US 24	COMMUNICATIONS	SOUTHPARK TELEPHONE	JIM JOSEWSKI	(888) 837-6400	josewski@usch.com
SH 9	ELECTRIC	XCEL	GARY MOTSINGER	(303) 571-6636	Gary.D.Motsinger@xcelenergy.com



Print Date: 2/3/2021
 File Name: SOUTH_NOTES01.dgn
 Horiz. Scale:

LAMB-STAR ENGINEERING, LLC
 1440 BRICKYARD RD UNITS 3 AND 4
 GOLDEN, CO 80403 (720) 547-5222

Sheet Revisions		
Date:	Comments	Init.

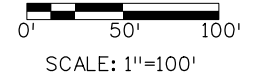

Colorado Department of Transportation

5615 Wills Blvd
 Pueblo, CO 81008
 Phone: 719-546-5753
 FAX: 719-546-5402

Region 2 **JLS**

As Constructed	REGION 2 BRIDGE BUNDLE		Project No./Code
No Revisions:	UTILITY NOTES		
Revised:	Designer: SKM	Structure No.	
Void:	Detailer: RFL	M.P.	
	Sheet Subset: UTILITY	Subset Sheets: 1 OF 1	Sheet Number 2

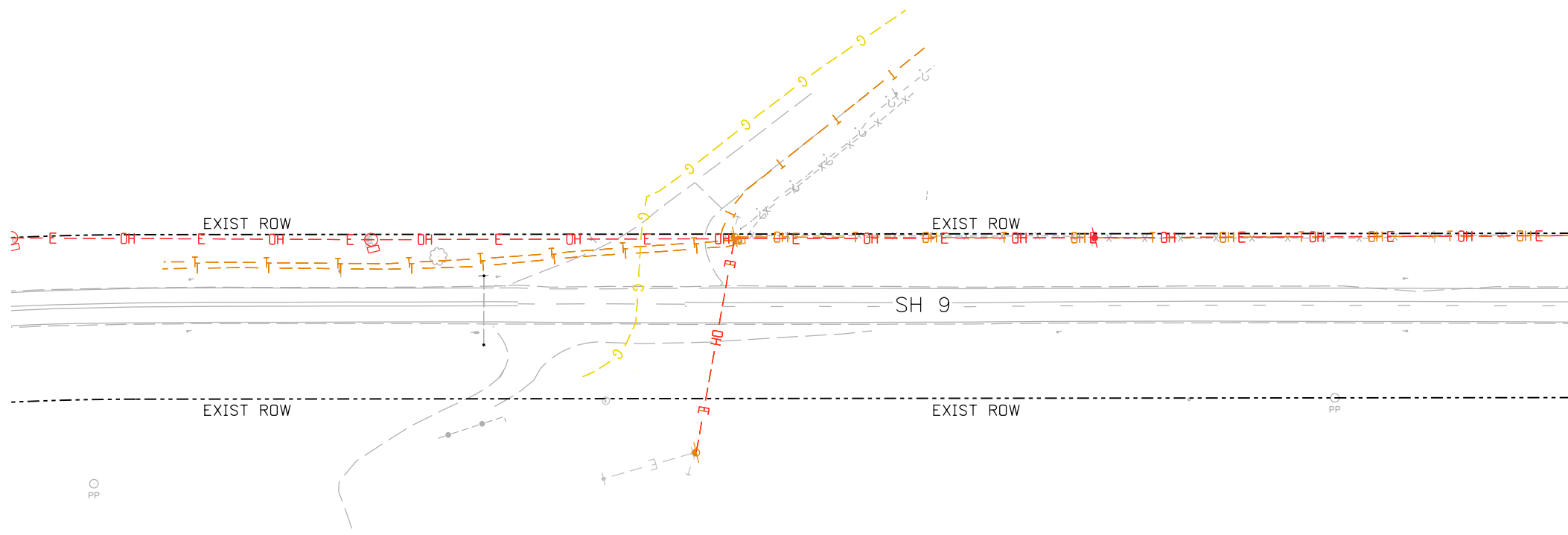
Ryan.Lance 3:33:58 PM L:\Projects\B201036.01 - Stanley - CDDT Region 2 Bridge Bundle - WAI\CAD\Eng\Sheets\WESTW_G-12-C_UTIL01.dgn



LEGEND OF UTILITY TYPES


COMMUNICATIONS	
TELEPHONE - CENTURYLINK (QL-B)	--- T --- T ---
OH TELEPHONE - CENTURYLINK	--- T --- OH ---
ELECTRIC	
ELECTRIC - XCEL (QL-B)	--- E --- E ---
OH ELECTRIC - XCEL	--- E --- OH ---
GAS	
GAS - COLORADO NATURAL GAS (QL-B)	--- G --- G ---
UNKNOWN	
UNKNOWN - ABANDONED (QL-B)	--- ? --- ? --- ? ---
UTILITY FEATURES	
POWERPOLE - SHARED USE	
TRANSFORMER ON GROUND	
TRANSFORMER ON POLE	
TELEPHONE JUNCTION BOX	

MATCH LINE SHEET 4



GENERAL NOTES

1. THE UTILITIES DEPICTED WERE INVESTIGATED BY LAMB-STAR ENGINEERING, ALL OTHER PLAN INFORMATION, NOTABLY THE BACKGROUND INFORMATION AND SUE DATA BEYOND THESE LIMITS, WERE PROVIDED BY OTHERS AND LAMB-STAR ENGINEERING DISCLAIMS RESPONSIBILITY FOR ITS ACCURACY.
2. EXISTING SUBSURFACE UTILITY INVESTIGATIONS WERE COMPLETED ON 11/04/2020. LIMITS OF LAMB-STAR SUE INVESTIGATION ARE FROM 1000 FT ON EACH SIDE OF THE BRIDGE. LAMB-STAR ENGINEERING EXPRESSLY DISCLAIMS ANY AND ALL RESPONSIBILITY FOR SUE DATA PROVIDED BY OTHERS, NEW UTILITY INSTALLATIONS, AND EXISTING UTILITY MODIFICATIONS OR ADJUSTMENTS AFTER THE COMPLETION DATE.
3. UTILITY LOCATIONS ON THESE DRAWINGS ARE INTENDED FOR DESIGN PURPOSES AND NOT CONSTRUCTION. THEY REFLECT SUBSURFACE UTILITIES AT THE TIME SURVEYED. CALL COLORADO 811 FOR UTILITY LOCATIONS 48-HOURS PRIOR TO ANY WORK.
4. UTILITY LINES WERE DESIGNATED WHERE POSSIBLE. HOWEVER, SOME SERVICE LINES ARE CONSTRUCTED OF NON-CONDUCTIVE MATERIAL AND UTILITY COMPANY DRAWINGS DO NOT SHOW SERVICE LINE LOCATIONS. THEREFORE, NOT ALL SERVICE LINES MAY BE SHOWN.



Print Date: 2/3/2021
 File Name: W_G-12-C_UTIL01.dgn
 Horiz. Scale: 1:100

LAMB-STAR ENGINEERING, LLC
 1440 BRICKYARD RD UNITS 3 AND 4
 GOLDEN, CO 80403 (720) 547-5222

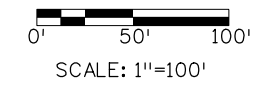
Sheet Revisions		
Date:	Comments	Init.

Colorado Department of Transportation

5615 Wills Blvd
 Pueblo, CO 81008
 Phone: 719-546-5753
 FAX: 719-546-5402

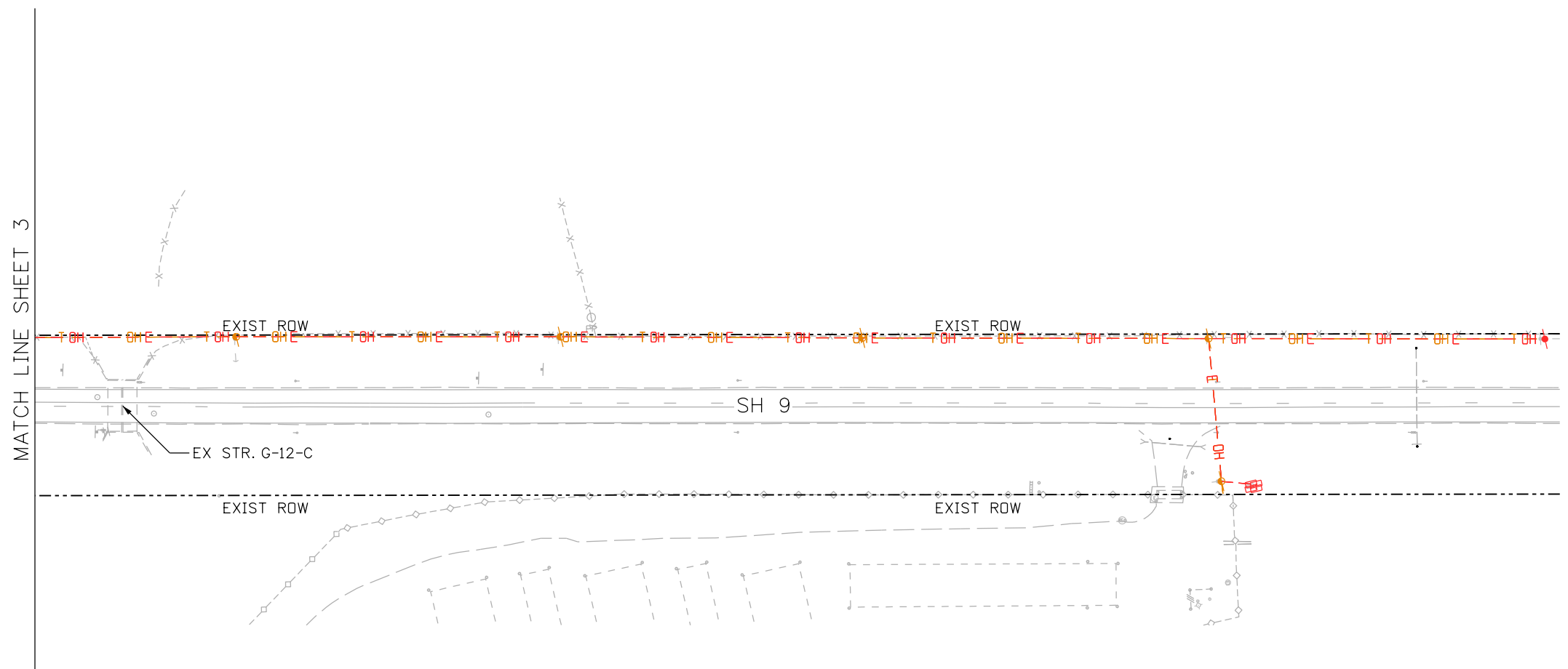
Region 2 **JLS**

As Constructed	REGION 2 BRIDGE BUNDLE		Project No./Code
No Revisions:	SH 9 OVER MIDDLE FORK S. PLATTE		
Revised:	Designer: SKM	Structure No. G-12-C	
Void:	Detailer: RFL	M.P. SH 9 71.445	
	Sheet Subset: UTILITY	Subset Sheets: 1 OF 2	Sheet Number 3



LEGEND OF UTILITY TYPES


- COMMUNICATIONS
 TELEPHONE - CENTURYLINK (QL-B) --- T --- T ---
 OH TELEPHONE - CENTURYLINK --- T --- OH ---
- ELECTRIC
 ELECTRIC - XCEL (QL-B) --- E --- E ---
 OH ELECTRIC - XCEL --- E --- OH ---
- GAS
 GAS - COLORADO NATURAL GAS (QL-B) --- G --- G ---
- UNKNOWN
 UNKNOWN - ABANDONED (QL-B) --- ? --- ? ---
- UTILITY FEATURES
 POWERPOLE - SHARED USE
 TRANSFORMER ON GROUND
 TRANSFORMER ON POLE
 TELEPHONE JUNCTION BOX



GENERAL NOTES

1. THE UTILITIES DEPICTED WERE INVESTIGATED BY LAMB-STAR ENGINEERING, ALL OTHER PLAN INFORMATION, NOTABLY THE BACKGROUND INFORMATION AND SUE DATA BEYOND THESE LIMITS, WERE PROVIDED BY OTHERS AND LAMB-STAR ENGINEERING DISCLAIMS RESPONSIBILITY FOR ITS ACCURACY.
2. EXISTING SUBSURFACE UTILITY INVESTIGATIONS WERE COMPLETED ON 11/04/2020. LIMITS OF LAMB-STAR SUE INVESTIGATION ARE FROM 1000 FT ON EACH SIDE OF THE BRIDGE. LAMB-STAR ENGINEERING EXPRESSLY DISCLAIMS ANY AND ALL RESPONSIBILITY FOR SUE DATA PROVIDED BY OTHERS, NEW UTILITY INSTALLATIONS, AND EXISTING UTILITY MODIFICATIONS OR ADJUSTMENTS AFTER THE COMPLETION DATE.
3. UTILITY LOCATIONS ON THESE DRAWINGS ARE INTENDED FOR DESIGN PURPOSES AND NOT CONSTRUCTION. THEY REFLECT SUBSURFACE UTILITIES AT THE TIME SURVEYED. CALL COLORADO 811 FOR UTILITY LOCATIONS 48-HOURS PRIOR TO ANY WORK.
4. UTILITY LINES WERE DESIGNATED WHERE POSSIBLE. HOWEVER, SOME SERVICE LINES ARE CONSTRUCTED OF NON-CONDUCTIVE MATERIAL AND UTILITY COMPANY DRAWINGS DO NOT SHOW SERVICE LINE LOCATIONS. THEREFORE, NOT ALL SERVICE LINES MAY BE SHOWN.

Ryan.Lance 3:34:00 PM L:\Projects\B201036.01 - Stanley - CDDT Region 2 Bridge Bundle - WAI\CAD\Eng\Sheets\WESTNW_G-12-C_UTIL02.dgn



Print Date: 2/3/2021
 File Name: W_G-12-C_UTIL02.dgn
 Horiz. Scale: 1:100

LAMB-STAR ENGINEERING, LLC
 1440 BRICKYARD RD UNITS 3 AND 4
 GOLDEN, CO 80403 (720) 547-5222

Sheet Revisions		
Date:	Comments	Init.

Colorado Department of Transportation

5615 Wills Blvd
 Pueblo, CO 81008
 Phone: 719-546-5753
 FAX: 719-546-5402

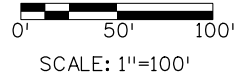
Region 2 **JLS**

As Constructed	
No Revisions:	
Revised:	
Void:	

REGION 2 BRIDGE BUNDLE			
SH 9 OVER MIDDLE FORK S. PLATTE			
UTILITY PLAN			
Designer:	SKM	Structure No.	G-12-C
Detailer:	RFL	M.P.	SH 9 71.445
Sheet Subset:	UTILITY	Subset Sheets:	2 OF 2

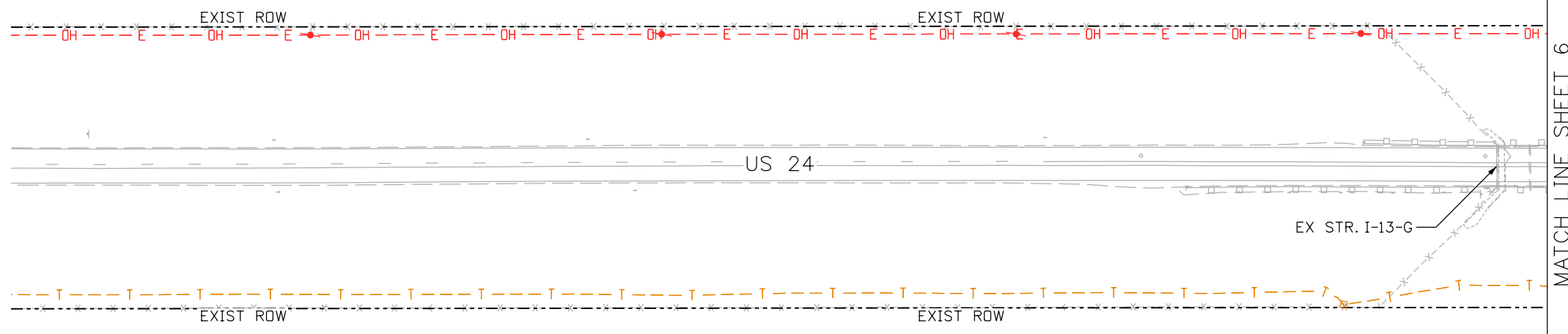
Project No./Code	
Sheet Number	4

Ryan.Lance 3:34:01 PM L:\Projects\B201036.01 - Stanley - CDDT Region 2 Bridge Bundle - WAI\CAD\Eng\Sheets\WEST\W_I-13-G_UTIL01.dgn




LEGEND OF UTILITY TYPES

- COMMUNICATIONS
TELEPHONE - CENTURYLINK (QL-B) - - - T - - - T - - -
- ELECTRIC
OH ELECTRIC - IREA - - - E - - - OH - - -
- UTILITY FEATURES
POWERPOLE ●
- TELEPHONE JUNCTION BOX □



GENERAL NOTES

1. THE UTILITIES DEPICTED WERE INVESTIGATED BY LAMB-STAR ENGINEERING, ALL OTHER PLAN INFORMATION, NOTABLY THE BACKGROUND INFORMATION AND SUE DATA BEYOND THESE LIMITS, WERE PROVIDED BY OTHERS AND LAMB-STAR ENGINEERING DISCLAIMS RESPONSIBILITY FOR ITS ACCURACY.
2. EXISTING SUBSURFACE UTILITY INVESTIGATIONS WERE COMPLETED ON 11/04/2020. LIMITS OF LAMB-STAR SUE INVESTIGATION ARE FROM 1000 FT ON EACH SIDE OF THE BRIDGE. LAMB-STAR ENGINEERING EXPRESSLY DISCLAIMS ANY AND ALL RESPONSIBILITY FOR SUE DATA PROVIDED BY OTHERS, NEW UTILITY INSTALLATIONS, AND EXISTING UTILITY MODIFICATIONS OR ADJUSTMENTS AFTER THE COMPLETION DATE.
3. UTILITY LOCATIONS ON THESE DRAWINGS ARE INTENDED FOR DESIGN PURPOSES AND NOT CONSTRUCTION. THEY REFLECT SUBSURFACE UTILITIES AT THE TIME SURVEYED. CALL COLORADO 811 FOR UTILITY LOCATIONS 48-HOURS PRIOR TO ANY WORK.
4. UTILITY LINES WERE DESIGNATED WHERE POSSIBLE. HOWEVER, SOME SERVICE LINES ARE CONSTRUCTED OF NON-CONDUCTIVE MATERIAL AND UTILITY COMPANY DRAWINGS DO NOT SHOW SERVICE LINE LOCATIONS. THEREFORE, NOT ALL SERVICE LINES MAY BE SHOWN.



Print Date: 2/3/2021
 File Name: W_I-13-G_UTIL01.dgn
 Horiz. Scale: 1:100

LAMB-STAR ENGINEERING, LLC
 1440 BRICKYARD RD UNITS 3 AND 4
 GOLDEN, CO 80403 (720) 547-5222

Sheet Revisions		
Date:	Comments	Init.

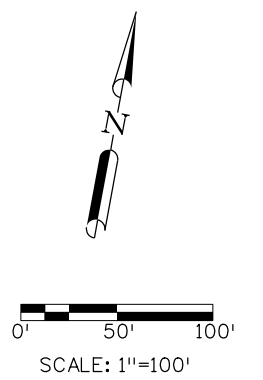
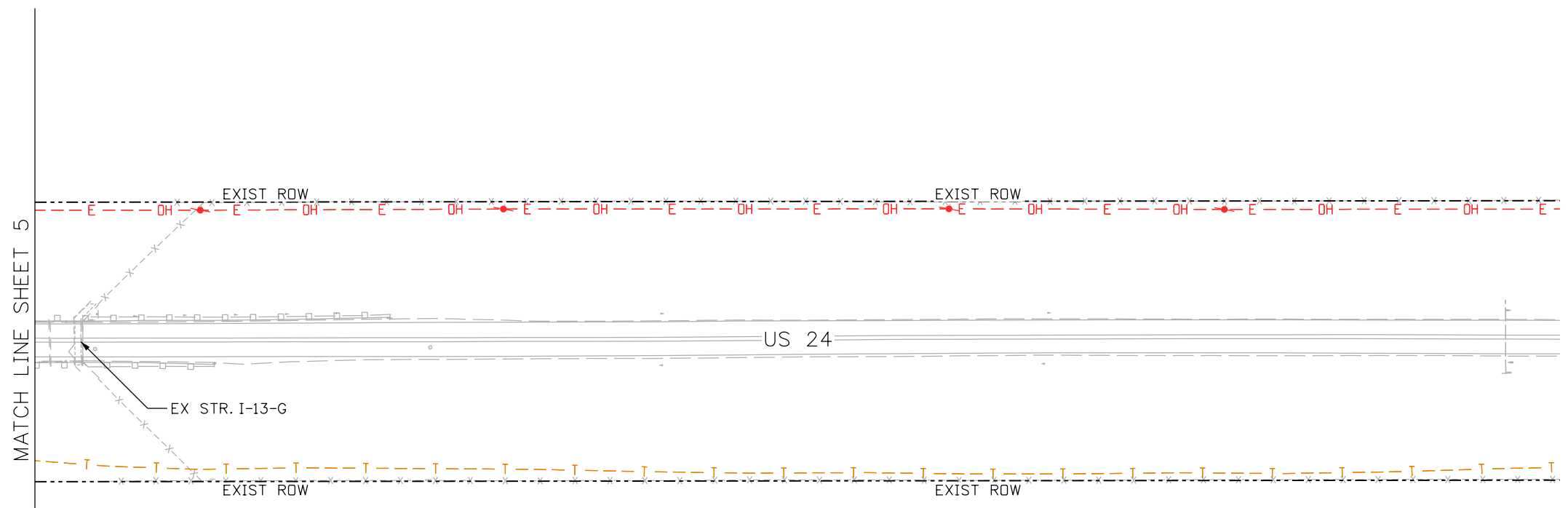
Colorado Department of Transportation

5615 Wills Blvd
 Pueblo, CO 81008
 Phone: 719-546-5753
 FAX: 719-546-5402

Region 2 **JLS**

As Constructed	REGION 2 BRIDGE BUNDLE				Project No./Code
	US 24 OVER SEASONAL WASH				
	UTILITY PLAN				
No Revisions:	Designer: SKM	Structure No. I-13-G			
Revised:	Detailer: RFL	M.P. US 24 227.095			
Void:	Sheet Subset: UTILITY	Subset Sheets: 1 OF 2	Sheet Number 5		

Ryan.Lance 3:34:02 PM L:\Projects\B201036.01 - Stanley - CDDT Region 2 Bridge Bundle - WAI\CAD\Eng\Sheets\WEST\W_I-13-G_UTIL02.dgn




LEGEND OF UTILITY TYPES

- COMMUNICATIONS
 - TELEPHONE - CENTURYLINK (QL-B) - - - T - - - T - - -
- ELECTRIC
 - OH ELECTRIC - IREA - - - E - - - OH - - -
- UTILITY FEATURES
 - POWERPOLE ●
 - TELEPHONE JUNCTION BOX □

GENERAL NOTES

1. THE UTILITIES DEPICTED WERE INVESTIGATED BY LAMB-STAR ENGINEERING, ALL OTHER PLAN INFORMATION, NOTABLY THE BACKGROUND INFORMATION AND SUE DATA BEYOND THESE LIMITS, WERE PROVIDED BY OTHERS AND LAMB-STAR ENGINEERING DISCLAIMS RESPONSIBILITY FOR ITS ACCURACY.
2. EXISTING SUBSURFACE UTILITY INVESTIGATIONS WERE COMPLETED ON 11/04/2020. LIMITS OF LAMB-STAR SUE INVESTIGATION ARE FROM 1000 FT ON EACH SIDE OF THE BRIDGE. LAMB-STAR ENGINEERING EXPRESSLY DISCLAIMS ANY AND ALL RESPONSIBILITY FOR SUE DATA PROVIDED BY OTHERS, NEW UTILITY INSTALLATIONS, AND EXISTING UTILITY MODIFICATIONS OR ADJUSTMENTS AFTER THE COMPLETION DATE.
3. UTILITY LOCATIONS ON THESE DRAWINGS ARE INTENDED FOR DESIGN PURPOSES AND NOT CONSTRUCTION. THEY REFLECT SUBSURFACE UTILITIES AT THE TIME SURVEYED. CALL COLORADO 811 FOR UTILITY LOCATIONS 48-HOURS PRIOR TO ANY WORK.
4. UTILITY LINES WERE DESIGNATED WHERE POSSIBLE. HOWEVER, SOME SERVICE LINES ARE CONSTRUCTED OF NON-CONDUCTIVE MATERIAL AND UTILITY COMPANY DRAWINGS DO NOT SHOW SERVICE LINE LOCATIONS. THEREFORE, NOT ALL SERVICE LINES MAY BE SHOWN.



Print Date: 2/3/2021
 File Name: W_I-13-G_UTIL02.dgn
 Horiz. Scale: 1:100

LAMB-STAR ENGINEERING, LLC
 1440 BRICKYARD RD UNITS 3 AND 4
 GOLDEN, CO 80403 (720) 547-5222

Sheet Revisions		
Date:	Comments	Init.

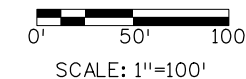
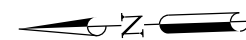
Colorado Department of Transportation

5615 Wills Blvd
 Pueblo, CO 81008
 Phone: 719-546-5753
 FAX: 719-546-5402

Region 2 **JLS**

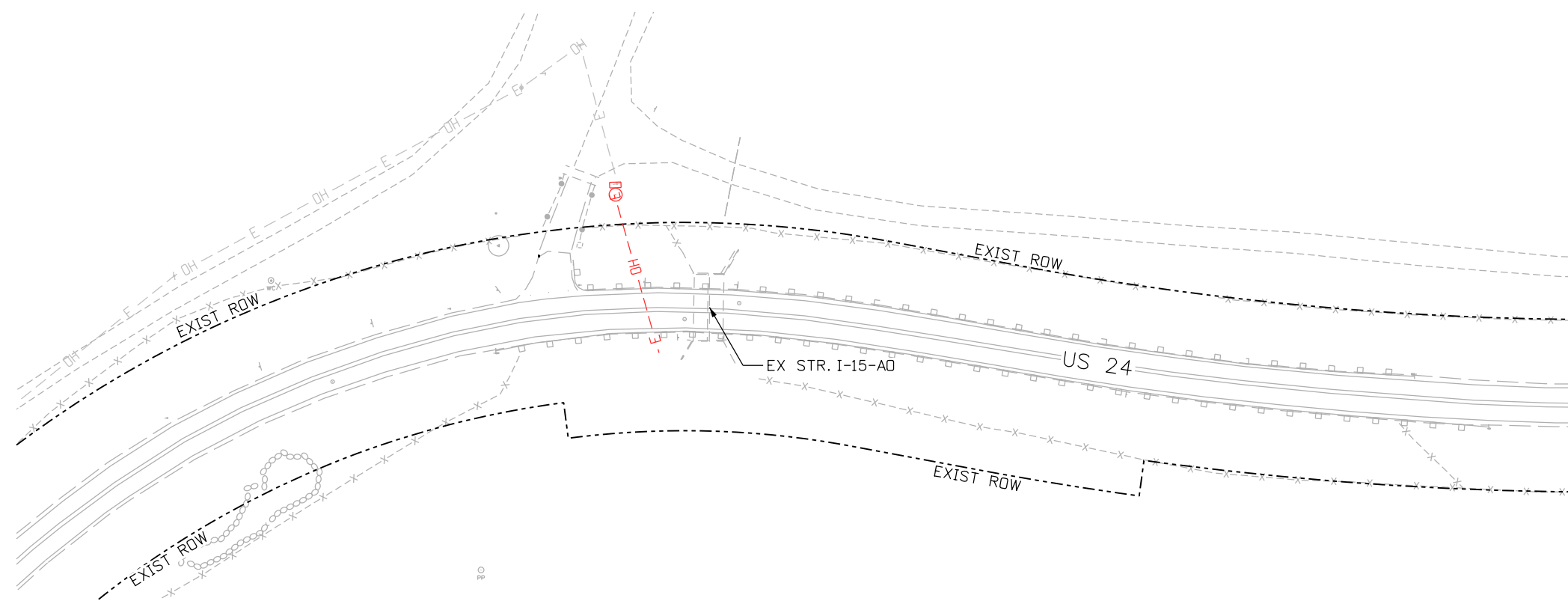
As Constructed	REGION 2 BRIDGE BUNDLE				Project No./Code
	US 24 OVER SEASONAL WASH				
	UTILITY PLAN				
No Revisions:	Designer: SKM	Structure No. I-13-G			
Revised:	Detailer: RFL	M.P. US 24 227.095			
Void:	Sheet Subset: UTILITY	Subset Sheets: 2 OF 2	Sheet Number 6		

Ryan.Lance 3:34:04 PM L:\Projects\B201036.01 - Stanley - CDDT Region 2 Bridge Bundle - WAI\CAD\Eng\Sheets\WEST\W_I-15-AD_UTIL01.dgn



LEGEND OF UTILITY TYPES

- ELECTRIC
- OH ELECTRIC - IREA --- E --- OH ---
- UTILITY FEATURES
- POWER POLE WITH TRANSFORMER ⊗



GENERAL NOTES

1. THE UTILITIES DEPICTED WERE INVESTIGATED BY LAMB-STAR ENGINEERING, ALL OTHER PLAN INFORMATION, NOTABLY THE BACKGROUND INFORMATION AND SUE DATA BEYOND THESE LIMITS, WERE PROVIDED BY OTHERS AND LAMB-STAR ENGINEERING DISCLAIMS RESPONSIBILITY FOR ITS ACCURACY.
2. EXISTING SUBSURFACE UTILITY INVESTIGATIONS WERE COMPLETED ON 11/04/2020. LIMITS OF LAMB-STAR SUE INVESTIGATION ARE FROM 1000 FT ON EACH SIDE OF THE BRIDGE. LAMB-STAR ENGINEERING EXPRESSLY DISCLAIMS ANY AND ALL RESPONSIBILITY FOR SUE DATA PROVIDED BY OTHERS, NEW UTILITY INSTALLATIONS, AND EXISTING UTILITY MODIFICATIONS OR ADJUSTMENTS AFTER THE COMPLETION DATE.
3. UTILITY LOCATIONS ON THESE DRAWINGS ARE INTENDED FOR DESIGN PURPOSES AND NOT CONSTRUCTION. THEY REFLECT SUBSURFACE UTILITIES AT THE TIME SURVEYED. CALL COLORADO 811 FOR UTILITY LOCATIONS 48-HOURS PRIOR TO ANY WORK.
4. UTILITY LINES WERE DESIGNATED WHERE POSSIBLE. HOWEVER, SOME SERVICE LINES ARE CONSTRUCTED OF NON-CONDUCTIVE MATERIAL AND UTILITY COMPANY DRAWINGS DO NOT SHOW SERVICE LINE LOCATIONS. THEREFORE, NOT ALL SERVICE LINES MAY BE SHOWN.



Print Date: 2/3/2021
 File Name: W_I-15-AD_UTIL01.dgn
 Horiz. Scale: 1:100

LAMB-STAR ENGINEERING, LLC
 1440 BRICKYARD RD UNITS 3 AND 4
 GOLDEN, CO 80403 (720) 547-5222

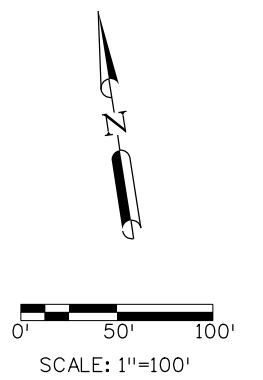
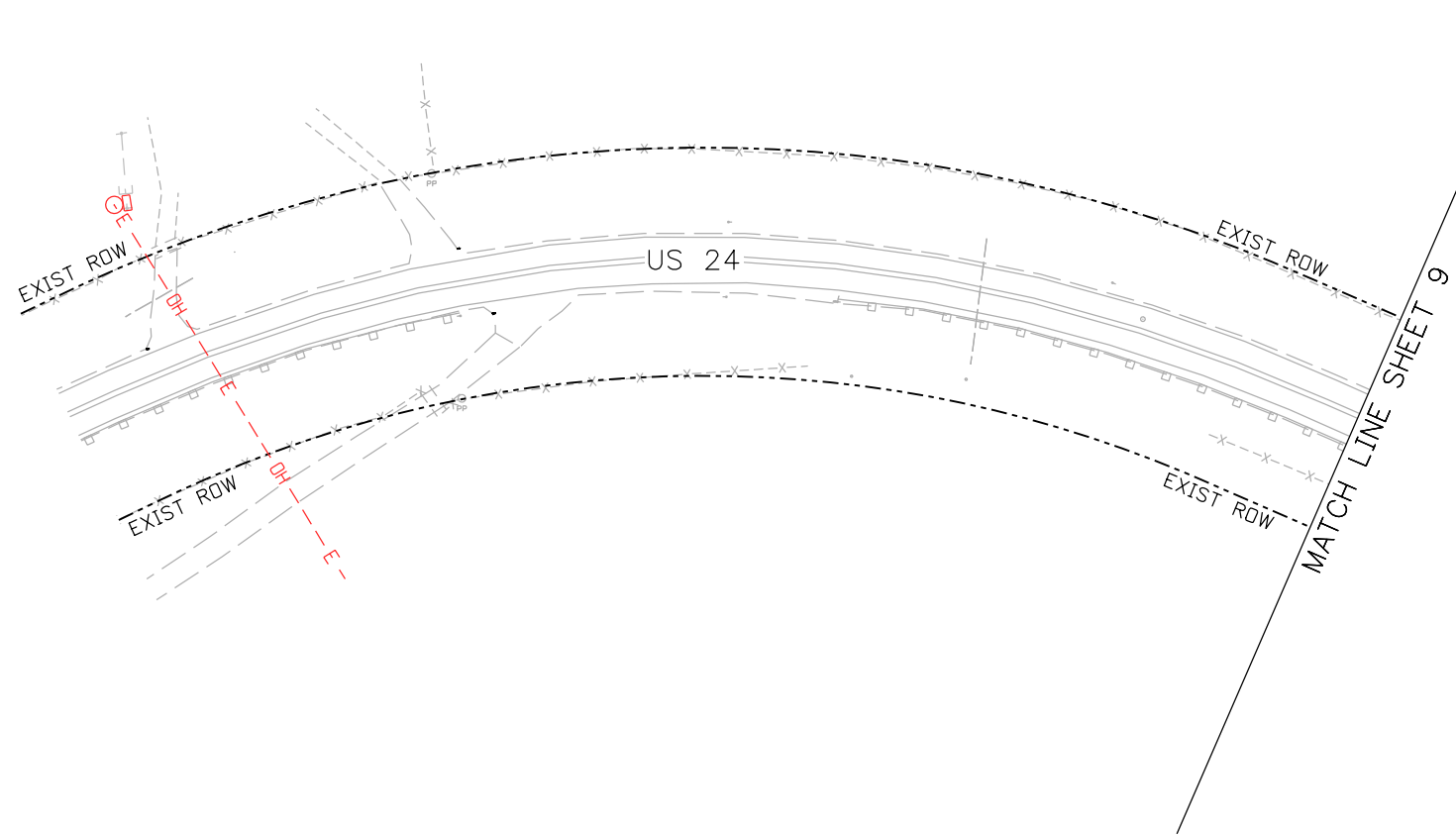
Sheet Revisions		
Date:	Comments	Init.

Colorado Department of Transportation

5615 Wills Blvd
 Pueblo, CO 81008
 Phone: 719-546-5753
 FAX: 719-546-5402

Region 2 **JLS**

As Constructed	REGION 2 BRIDGE BUNDLE		Project No./Code
No Revisions:	US 24 OVER TWIN CREEK		
Revised:	Designer: SKM	Structure No. I-15-AD	
Void:	Detailer: RFL	M.P. US 24 271.9	
	Sheet Subset: UTILITY	Subset Sheets: 1 OF 1	Sheet Number 7




LEGEND OF UTILITY TYPES

- COMMUNICATIONS
 - OH TELEPHONE - CENTURYLINK --- T --- OH ---
- ELECTRIC
 - OH ELECTRIC - IREA --- E --- OH ---
- GAS
 - GAS - COLORADO NATURAL GAS (QL-B) --- G --- G ---
- UTILITY FEATURES
 - POWER POLE WITH TRANSFORMER ⊗

GENERAL NOTES

1. THE UTILITIES DEPICTED WERE INVESTIGATED BY LAMB-STAR ENGINEERING, ALL OTHER PLAN INFORMATION, NOTABLY THE BACKGROUND INFORMATION AND SUE DATA BEYOND THESE LIMITS, WERE PROVIDED BY OTHERS AND LAMB-STAR ENGINEERING DISCLAIMS RESPONSIBILITY FOR ITS ACCURACY.
2. EXISTING SUBSURFACE UTILITY INVESTIGATIONS WERE COMPLETED ON 11/04/2020. LIMITS OF LAMB-STAR SUE INVESTIGATION ARE FROM 1000 FT ON EACH SIDE OF THE BRIDGE. LAMB-STAR ENGINEERING EXPRESSLY DISCLAIMS ANY AND ALL RESPONSIBILITY FOR SUE DATA PROVIDED BY OTHERS, NEW UTILITY INSTALLATIONS, AND EXISTING UTILITY MODIFICATIONS OR ADJUSTMENTS AFTER THE COMPLETION DATE.
3. UTILITY LOCATIONS ON THESE DRAWINGS ARE INTENDED FOR DESIGN PURPOSES AND NOT CONSTRUCTION. THEY REFLECT SUBSURFACE UTILITIES AT THE TIME SURVEYED. CALL COLORADO 811 FOR UTILITY LOCATIONS 48-HOURS PRIOR TO ANY WORK.
4. UTILITY LINES WERE DESIGNATED WHERE POSSIBLE. HOWEVER, SOME SERVICE LINES ARE CONSTRUCTED OF NON-CONDUCTIVE MATERIAL AND UTILITY COMPANY DRAWINGS DO NOT SHOW SERVICE LINE LOCATIONS. THEREFORE, NOT ALL SERVICE LINES MAY BE SHOWN.



Print Date: 2/3/2021
 File Name: W_I-15-T_UTIL01.dgn
 Horiz. Scale: 1:100

LAMB-STAR ENGINEERING, LLC
 1440 BRICKYARD RD UNITS 3 AND 4
 GOLDEN, CO 80403 (720) 547-5222

Sheet Revisions		
Date:	Comments	Init.

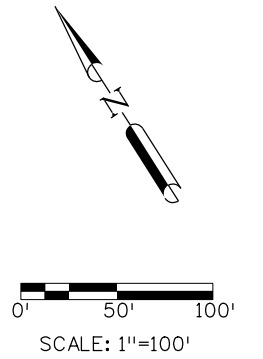
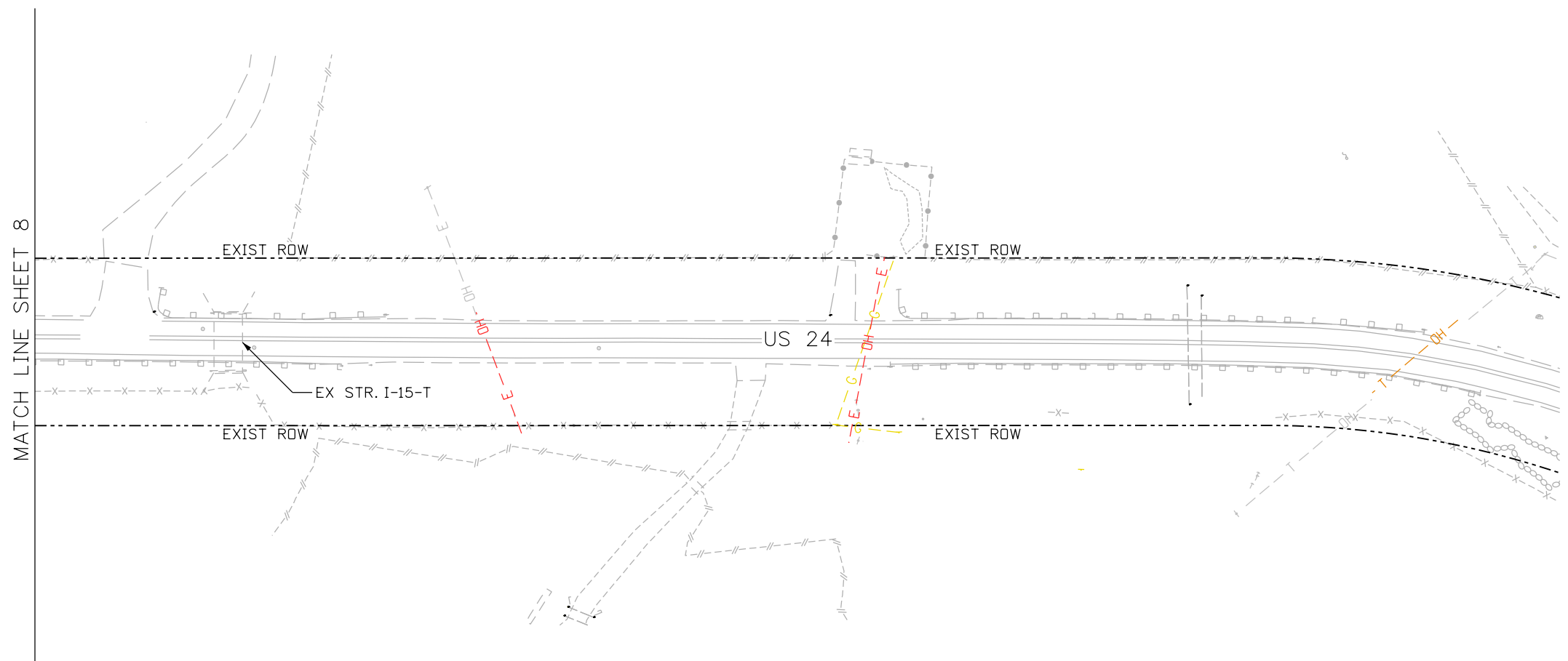
Colorado Department of Transportation

5615 Wills Blvd
 Pueblo, CO 81008
 Phone: 719-546-5753
 FAX: 719-546-5402

Region 2 **JLS**

As Constructed	REGION 2 BRIDGE BUNDLE				Project No./Code
	US 24 OVER SEASONAL WASH				
	UTILITY PLAN				
	No Revisions:				
Revised:	Designer:	SKM	Structure No.	I-15-T	Sheet Number 8
	Detailer:	RFL	M.P.	US 24 271.691	
Void:	Sheet Subset:	UTILITY	Subset Sheets:	1 OF 2	

Ryan.Lance 3:34:06 PM L:\Projects\B201036.01 - Stanley - CDDT Region 2 Bridge Bundle - WAI\CAD\Eng\Sheets\WEST\W_I-15-T_UTIL02.dgn




LEGEND OF UTILITY TYPES

- COMMUNICATIONS
 - OH TELEPHONE - CENTURYLINK --- T --- OH ---
- ELECTRIC
 - OH ELECTRIC - IREA --- E --- OH ---
- GAS
 - GAS - COLORADO NATURAL GAS (QL-B) --- G --- G ---
- UTILITY FEATURES
 - POWER POLE WITH TRANSFORMER ⊗

GENERAL NOTES

1. THE UTILITIES DEPICTED WERE INVESTIGATED BY LAMB-STAR ENGINEERING, ALL OTHER PLAN INFORMATION, NOTABLY THE BACKGROUND INFORMATION AND SUE DATA BEYOND THESE LIMITS, WERE PROVIDED BY OTHERS AND LAMB-STAR ENGINEERING DISCLAIMS RESPONSIBILITY FOR ITS ACCURACY.
2. EXISTING SUBSURFACE UTILITY INVESTIGATIONS WERE COMPLETED ON 11/04/2020. LIMITS OF LAMB-STAR SUE INVESTIGATION ARE FROM 1000 FT ON EACH SIDE OF THE BRIDGE. LAMB-STAR ENGINEERING EXPRESSLY DISCLAIMS ANY AND ALL RESPONSIBILITY FOR SUE DATA PROVIDED BY OTHERS, NEW UTILITY INSTALLATIONS, AND EXISTING UTILITY MODIFICATIONS OR ADJUSTMENTS AFTER THE COMPLETION DATE.
3. UTILITY LOCATIONS ON THESE DRAWINGS ARE INTENDED FOR DESIGN PURPOSES AND NOT CONSTRUCTION. THEY REFLECT SUBSURFACE UTILITIES AT THE TIME SURVEYED. CALL COLORADO 811 FOR UTILITY LOCATIONS 48-HOURS PRIOR TO ANY WORK.
4. UTILITY LINES WERE DESIGNATED WHERE POSSIBLE. HOWEVER, SOME SERVICE LINES ARE CONSTRUCTED OF NON-CONDUCTIVE MATERIAL AND UTILITY COMPANY DRAWINGS DO NOT SHOW SERVICE LINE LOCATIONS. THEREFORE, NOT ALL SERVICE LINES MAY BE SHOWN.



Print Date: 2/3/2021
 File Name: W_I-15-T_UTIL02.dgn
 Horiz. Scale: 1:100

LAMB-STAR ENGINEERING, LLC
 1440 BRICKYARD RD UNITS 3 AND 4
 GOLDEN, CO 80403 (720) 547-5222

Sheet Revisions		
Date:	Comments	Init.

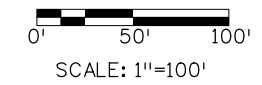
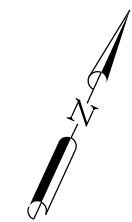
Colorado Department of Transportation

5615 Wills Blvd
 Pueblo, CO 81008
 Phone: 719-546-5753
 FAX: 719-546-5402

Region 2 **JLS**


As Constructed	REGION 2 BRIDGE BUNDLE		Project No./Code
No Revisions:	US 24 OVER SEASONAL WASH		
Revised:	Designer: SKM	Structure No. I-15-T	
Void:	Detailer: RFL	M.P. US 24 271.691	
	Sheet Subset: UTILITY	Subset Sheets: 2 OF 2	Sheet Number 9

Ryan.Lance 3:34:08 PM L:\Projects\B201036.01 - Stanley - CDDT Region 2 Bridge Bundle - WAI\CAD\Eng\Sheets\WEST\W_H-13-N_UTIL01.dgn




LEGEND OF UTILITY TYPES

- COMMUNICATIONS
- FIBER - SOUTH PARK TELEPHONE (QL-B) - - - - - FO - - - - -
- UTILITY FEATURES
- FIBER VAULT □



GENERAL NOTES

1. THE UTILITIES DEPICTED WERE INVESTIGATED BY LAMB-STAR ENGINEERING, ALL OTHER PLAN INFORMATION, NOTABLY THE BACKGROUND INFORMATION AND SUE DATA BEYOND THESE LIMITS, WERE PROVIDED BY OTHERS AND LAMB-STAR ENGINEERING DISCLAIMS RESPONSIBILITY FOR ITS ACCURACY.
2. EXISTING SUBSURFACE UTILITY INVESTIGATIONS WERE COMPLETED ON 11/04/2020. LIMITS OF LAMB-STAR SUE INVESTIGATION ARE FROM 1000 FT ON EACH SIDE OF THE BRIDGE. LAMB-STAR ENGINEERING EXPRESSLY DISCLAIMS ANY AND ALL RESPONSIBILITY FOR SUE DATA PROVIDED BY OTHERS, NEW UTILITY INSTALLATIONS, AND EXISTING UTILITY MODIFICATIONS OR ADJUSTMENTS AFTER THE COMPLETION DATE.
3. UTILITY LOCATIONS ON THESE DRAWINGS ARE INTENDED FOR DESIGN PURPOSES AND NOT CONSTRUCTION. THEY REFLECT SUBSURFACE UTILITIES AT THE TIME SURVEYED. CALL COLORADO 811 FOR UTILITY LOCATIONS 48-HOURS PRIOR TO ANY WORK.
4. UTILITY LINES WERE DESIGNATED WHERE POSSIBLE. HOWEVER, SOME SERVICE LINES ARE CONSTRUCTED OF NON-CONDUCTIVE MATERIAL AND UTILITY COMPANY DRAWINGS DO NOT SHOW SERVICE LINE LOCATIONS. THEREFORE, NOT ALL SERVICE LINES MAY BE SHOWN.



Print Date: 2/3/2021
 File Name: W_H-13-N_UTIL01.dgn
 Horiz. Scale: 1:100

LAMB-STAR ENGINEERING, LLC
 1440 BRICKYARD RD UNITS 3 AND 4
 GOLDEN, CO 80403 (720) 547-5222

Sheet Revisions		
Date:	Comments	Init.

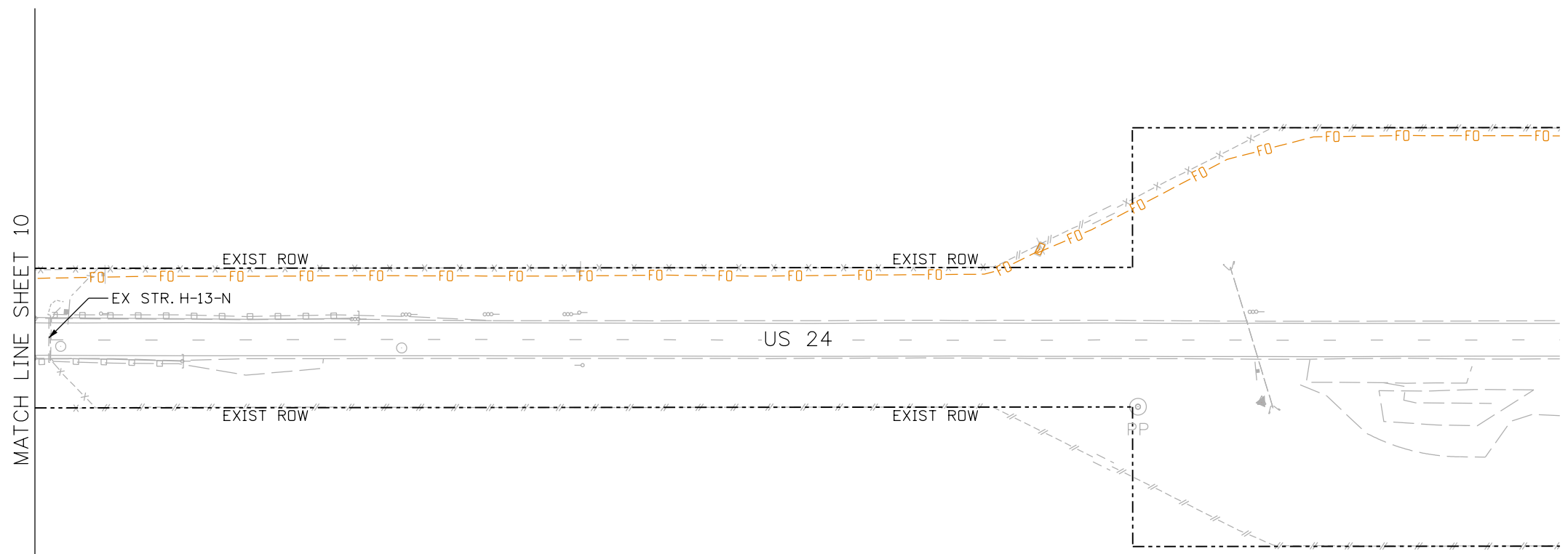
Colorado Department of Transportation

5615 Wills Blvd
 Pueblo, CO 81008
 Phone: 719-546-5753
 FAX: 719-546-5402

Region 2 **JLS**

As Constructed	REGION 2 BRIDGE BUNDLE				Project No./Code
	US 24 OVER MIDDLE FORK S. PLATTE				
	UTILITY PLAN				
No Revisions:	Designer: SKM	Structure No. H-13-N			
Revised:	Detailer: RFL	M.P. US 24 240.686			
Void:	Sheet Subset: UTILITY	Subset Sheets: 1 OF 2	Sheet Number 10		

Ryan.Lance 3:34:09 PM L:\Projects\B201036.01 - Stanley - CDDT Region 2 Bridge Bundle - WAI\CAD\Eng\Sheets\WEST\W_H-13-N_UTIL02.dgn




LEGEND OF UTILITY TYPES

- COMMUNICATIONS
 FIBER - SOUTH PARK TELEPHONE (QL-B) ---FO---FO---
 UTILITY FEATURES
 FIBER VAULT □

GENERAL NOTES

1. THE UTILITIES DEPICTED WERE INVESTIGATED BY LAMB-STAR ENGINEERING, ALL OTHER PLAN INFORMATION, NOTABLY THE BACKGROUND INFORMATION AND SUE DATA BEYOND THESE LIMITS, WERE PROVIDED BY OTHERS AND LAMB-STAR ENGINEERING DISCLAIMS RESPONSIBILITY FOR ITS ACCURACY.
2. EXISTING SUBSURFACE UTILITY INVESTIGATIONS WERE COMPLETED ON 11/04/2020. LIMITS OF LAMB-STAR SUE INVESTIGATION ARE FROM 1000 FT ON EACH SIDE OF THE BRIDGE. LAMB-STAR ENGINEERING EXPRESSLY DISCLAIMS ANY AND ALL RESPONSIBILITY FOR SUE DATA PROVIDED BY OTHERS, NEW UTILITY INSTALLATIONS, AND EXISTING UTILITY MODIFICATIONS OR ADJUSTMENTS AFTER THE COMPLETION DATE.
3. UTILITY LOCATIONS ON THESE DRAWINGS ARE INTENDED FOR DESIGN PURPOSES AND NOT CONSTRUCTION. THEY REFLECT SUBSURFACE UTILITIES AT THE TIME SURVEYED. CALL COLORADO 811 FOR UTILITY LOCATIONS 48-HOURS PRIOR TO ANY WORK.
4. UTILITY LINES WERE DESIGNATED WHERE POSSIBLE. HOWEVER, SOME SERVICE LINES ARE CONSTRUCTED OF NON-CONDUCTIVE MATERIAL AND UTILITY COMPANY DRAWINGS DO NOT SHOW SERVICE LINE LOCATIONS. THEREFORE, NOT ALL SERVICE LINES MAY BE SHOWN.



Print Date: 2/3/2021
 File Name: W_H-13-N_UTIL02.dgn
 Horiz. Scale: 1:100

LAMB-STAR ENGINEERING, LLC
 1440 BRICKYARD RD UNITS 3 AND 4
 GOLDEN, CO 80403 (720) 547-5222

Sheet Revisions		
Date:	Comments	Init.

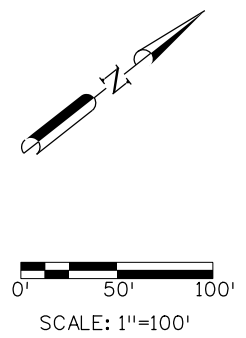
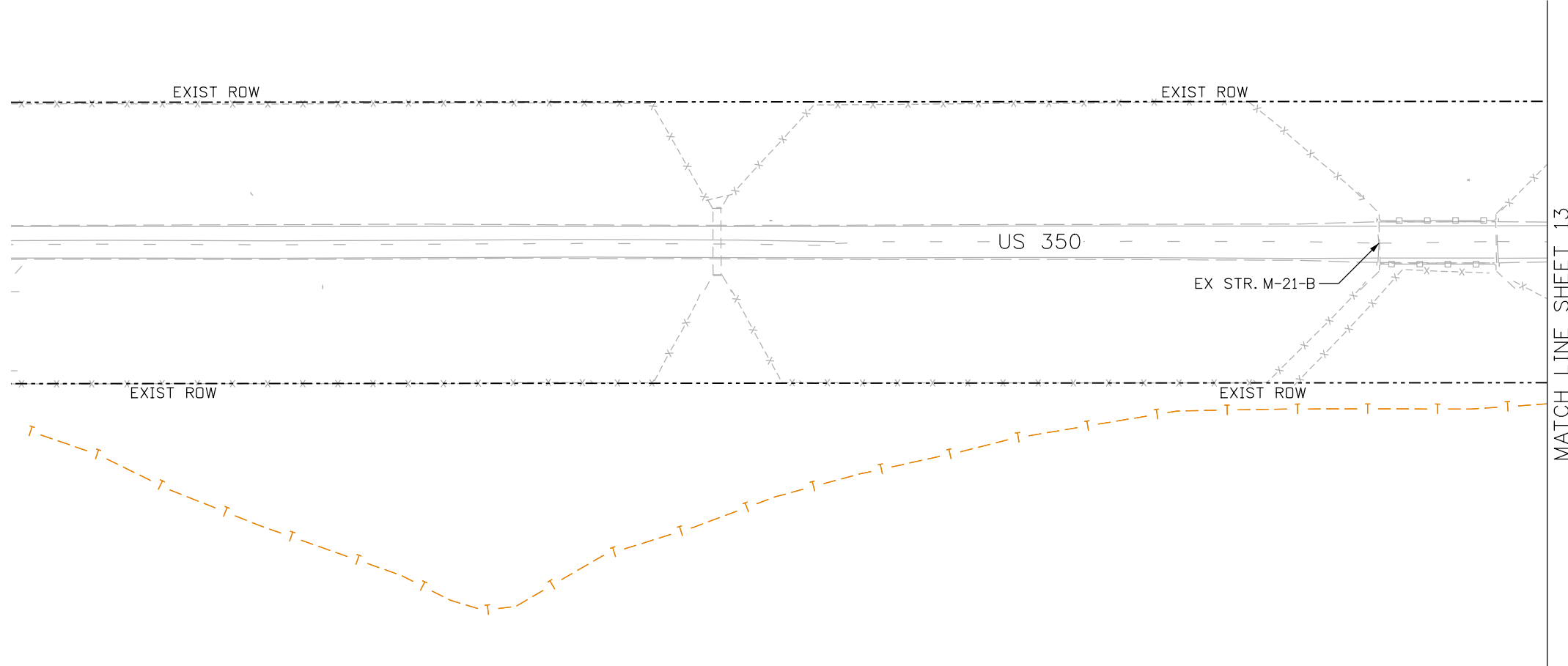
Colorado Department of Transportation

5615 Wills Blvd
 Pueblo, CO 81008
 Phone: 719-546-5753
 FAX: 719-546-5402

Region 2 **JLS**

As Constructed	REGION 2 BRIDGE BUNDLE				Project No./Code
No Revisions:	US 24 OVER MIDDLE FORK S. PLATTE				
Revised:	Designer: SKM	Structure No.	H-13-N		Sheet Number 11
Void:	Detailer: RFL	M.P.	US 24 240.686		
	Sheet Subset: UTILITY	Subset Sheets:	2 OF 2		

Ryan.Lance 3:34:11 PM L:\Projects\B201036.01 - Stanley - CDOT Region 2 Bridge Bundle - WAI\CAD\Eng\Sheets\SDUTH\AS_M-21-B_UTIL01.dgn




LEGEND OF UTILITY TYPES

- COMMUNICATIONS
TELEPHONE - CENTURYLINK (QL-B) - - - T - - - T - - -
- ELECTRIC
OH ELECTRIC - SECPA - - - E - - - OH - - -
- UTILITY FEATURES
POWER POLE ●
- TELEPHONE JUNCTION BOX □

GENERAL NOTES

1. THE UTILITIES DEPICTED WERE INVESTIGATED BY LAMB-STAR ENGINEERING, ALL OTHER PLAN INFORMATION, NOTABLY THE BACKGROUND INFORMATION AND SUE DATA BEYOND THESE LIMITS, WERE PROVIDED BY OTHERS AND LAMB-STAR ENGINEERING DISCLAIMS RESPONSIBILITY FOR ITS ACCURACY.
2. EXISTING SUBSURFACE UTILITY INVESTIGATIONS WERE COMPLETED ON 9/26/2020. LIMITS OF LAMB-STAR SUE INVESTIGATION ARE FROM 1000 FT ON EACH SIDE OF THE BRIDGE. LAMB-STAR ENGINEERING EXPRESSLY DISCLAIMS ANY AND ALL RESPONSIBILITY FOR SUE DATA PROVIDED BY OTHERS, NEW UTILITY INSTALLATIONS, AND EXISTING UTILITY MODIFICATIONS OR ADJUSTMENTS AFTER THE COMPLETION DATE.
3. UTILITY LOCATIONS ON THESE DRAWINGS ARE INTENDED FOR DESIGN PURPOSES AND NOT CONSTRUCTION. THEY REFLECT SUBSURFACE UTILITIES AT THE TIME SURVEYED. CALL COLORADO 811 FOR UTILITY LOCATIONS 48-HOURS PRIOR TO ANY WORK.
4. UTILITY LINES WERE DESIGNATED WHERE POSSIBLE. HOWEVER, SOME SERVICE LINES ARE CONSTRUCTED OF NON-CONDUCTIVE MATERIAL AND UTILITY COMPANY DRAWINGS DO NOT SHOW SERVICE LINE LOCATIONS. THEREFORE, NOT ALL SERVICE LINES MAY BE SHOWN.



Print Date: 2/3/2021
 File Name: S_M-21-B_UTIL01.dgn
 Horiz. Scale: 1:100

LAMB-STAR ENGINEERING, LLC
 1440 BRICKYARD RD UNITS 3 AND 4
 GOLDEN, CO 80403 (720) 547-5222

Sheet Revisions		
Date:	Comments	Init.

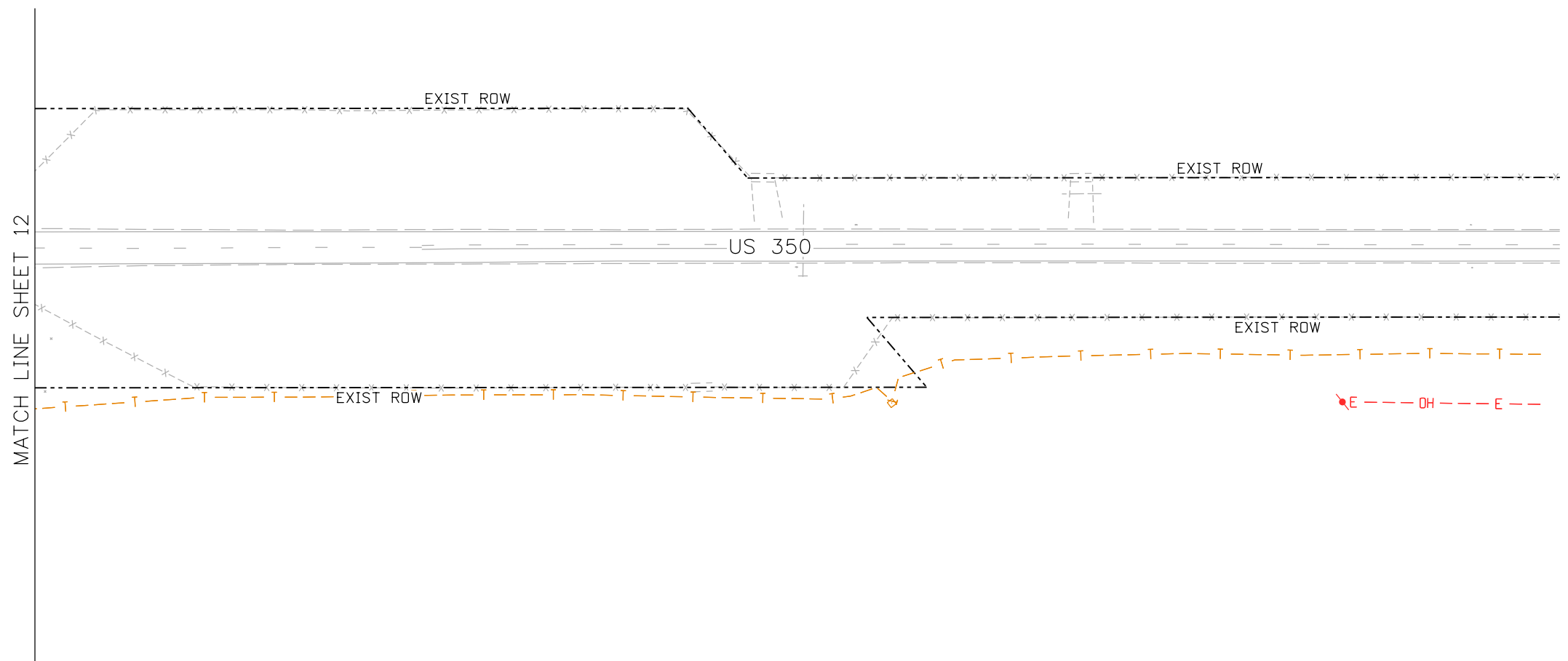
Colorado Department of Transportation

5615 Wills Blvd
 Pueblo, CO 81008
 Phone: 719-546-5753
 FAX: 719-546-5402

Region 2 **JLS**

As Constructed	REGION 2 BRIDGE BUNDLE		Project No./Code
No Revisions:	US 350 OVER TREE ARROYO		
Revised:	Designer: SKM	Structure No. M-21-B	
Void:	Detailer: RFL	M.P. US 350 51.682	
	Sheet Subset: UTILITY	Subset Sheets: 1 OF 2	Sheet Number 12

Ryan.Lance 3:34:12 PM L:\Projects\B201036.01 - Stanley - CDDT Region 2 Bridge Bundle - WAI\CAD\Eng\Sheets\South\S_M-21-B_UTIL02.dgn




LEGEND OF UTILITY TYPES

- COMMUNICATIONS
 - TELEPHONE - CENTURYLINK (QL-B) - - - T - - - T - - -
- ELECTRIC
 - OH ELECTRIC - SECPA - - - E - - - OH - - -
- UTILITY FEATURES
 - POWER POLE ●
 - TELEPHONE JUNCTION BOX □

GENERAL NOTES

1. THE UTILITIES DEPICTED WERE INVESTIGATED BY LAMB-STAR ENGINEERING, ALL OTHER PLAN INFORMATION, NOTABLY THE BACKGROUND INFORMATION AND SUE DATA BEYOND THESE LIMITS, WERE PROVIDED BY OTHERS AND LAMB-STAR ENGINEERING DISCLAIMS RESPONSIBILITY FOR ITS ACCURACY.
2. EXISTING SUBSURFACE UTILITY INVESTIGATIONS WERE COMPLETED ON 9/26/2020. LIMITS OF LAMB-STAR SUE INVESTIGATION ARE FROM 1000 FT ON EACH SIDE OF THE BRIDGE. LAMB-STAR ENGINEERING EXPRESSLY DISCLAIMS ANY AND ALL RESPONSIBILITY FOR SUE DATA PROVIDED BY OTHERS, NEW UTILITY INSTALLATIONS, AND EXISTING UTILITY MODIFICATIONS OR ADJUSTMENTS AFTER THE COMPLETION DATE.
3. UTILITY LOCATIONS ON THESE DRAWINGS ARE INTENDED FOR DESIGN PURPOSES AND NOT CONSTRUCTION. THEY REFLECT SUBSURFACE UTILITIES AT THE TIME SURVEYED. CALL COLORADO 811 FOR UTILITY LOCATIONS 48-HOURS PRIOR TO ANY WORK.
4. UTILITY LINES WERE DESIGNATED WHERE POSSIBLE. HOWEVER, SOME SERVICE LINES ARE CONSTRUCTED OF NON-CONDUCTIVE MATERIAL AND UTILITY COMPANY DRAWINGS DO NOT SHOW SERVICE LINE LOCATIONS. THEREFORE, NOT ALL SERVICE LINES MAY BE SHOWN.



Print Date: 2/3/2021
 File Name: S_M-21-B_UTIL02.dgn
 Horiz. Scale: 1:100

LAMB-STAR ENGINEERING, LLC
 1440 BRICKYARD RD UNITS 3 AND 4
 GOLDEN, CO 80403 (720) 547-5222

Sheet Revisions		
Date:	Comments	Init.

Colorado Department of Transportation

5615 Wills Blvd
 Pueblo, CO 81008
 Phone: 719-546-5753
 FAX: 719-546-5402

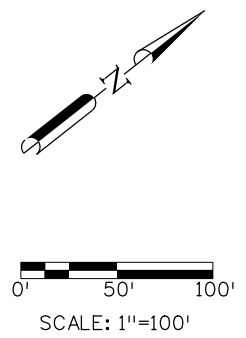
Region 2 JLS

As Constructed
No Revisions:
Revised:
Void:

REGION 2 BRIDGE BUNDLE			
US 350 OVER TREE ARROYO			
UTILITY PLAN			
Designer:	SKM	Structure No.	M-21-B
Detailer:	RFL	M.P.	US 350 51.682
Sheet Subset:	UTILITY	Subset Sheets:	2 OF 2

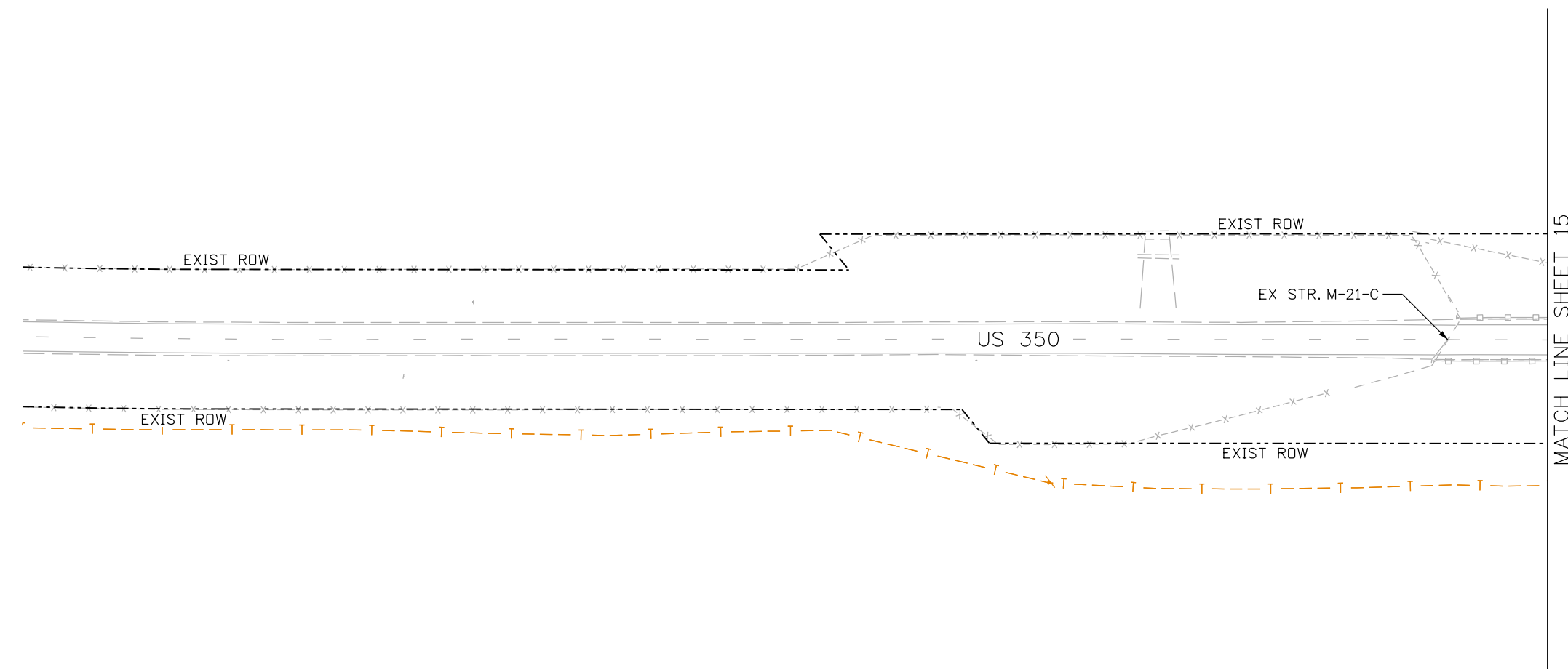
Project No./Code
Sheet Number

Ryan.Lance 3:34:13 PM L:\Projects\B201036.01 - Stanley - CDDT Region 2 Bridge Bundle - WAI\CAD\Eng\Sheets\South\S_M-21-C_UTIL01.dgn




LEGEND OF UTILITY TYPES

- COMMUNICATIONS
 TELEPHONE - CENTURYLINK (QL-B) - - - T - - -
- UTILITY FEATURES
 TELEPHONE JUNCTION BOX □
 TELEPHONE CABLE MARKER T



GENERAL NOTES

1. THE UTILITIES DEPICTED WERE INVESTIGATED BY LAMB-STAR ENGINEERING, ALL OTHER PLAN INFORMATION, NOTABLY THE BACKGROUND INFORMATION AND SUE DATA BEYOND THESE LIMITS, WERE PROVIDED BY OTHERS AND LAMB-STAR ENGINEERING DISCLAIMS RESPONSIBILITY FOR ITS ACCURACY.
2. EXISTING SUBSURFACE UTILITY INVESTIGATIONS WERE COMPLETED ON 9/26/2020. LIMITS OF LAMB-STAR SUE INVESTIGATION ARE FROM 1000 FT ON EACH SIDE OF THE BRIDGE. LAMB-STAR ENGINEERING EXPRESSLY DISCLAIMS ANY AND ALL RESPONSIBILITY FOR SUE DATA PROVIDED BY OTHERS, NEW UTILITY INSTALLATIONS, AND EXISTING UTILITY MODIFICATIONS OR ADJUSTMENTS AFTER THE COMPLETION DATE.
3. UTILITY LOCATIONS ON THESE DRAWINGS ARE INTENDED FOR DESIGN PURPOSES AND NOT CONSTRUCTION. THEY REFLECT SUBSURFACE UTILITIES AT THE TIME SURVEYED. CALL COLORADO 811 FOR UTILITY LOCATIONS 48-HOURS PRIOR TO ANY WORK.
4. UTILITY LINES WERE DESIGNATED WHERE POSSIBLE. HOWEVER, SOME SERVICE LINES ARE CONSTRUCTED OF NON-CONDUCTIVE MATERIAL AND UTILITY COMPANY DRAWINGS DO NOT SHOW SERVICE LINE LOCATIONS. THEREFORE, NOT ALL SERVICE LINES MAY BE SHOWN.



Print Date: 2/3/2021
 File Name: S_M-21-C_UTIL01.dgn
 Horiz. Scale: 1:100

LAMB-STAR ENGINEERING, LLC
 1440 BRICKYARD RD UNITS 3 AND 4
 GOLDEN, CO 80403 (720) 547-5222

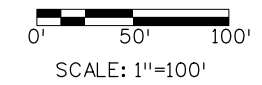
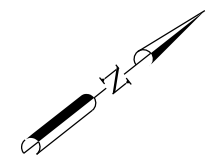
Sheet Revisions		
Date:	Comments	Init.

Colorado Department of Transportation

5615 Wills Blvd
 Pueblo, CO 81008
 Phone: 719-546-5753
 FAX: 719-546-5402

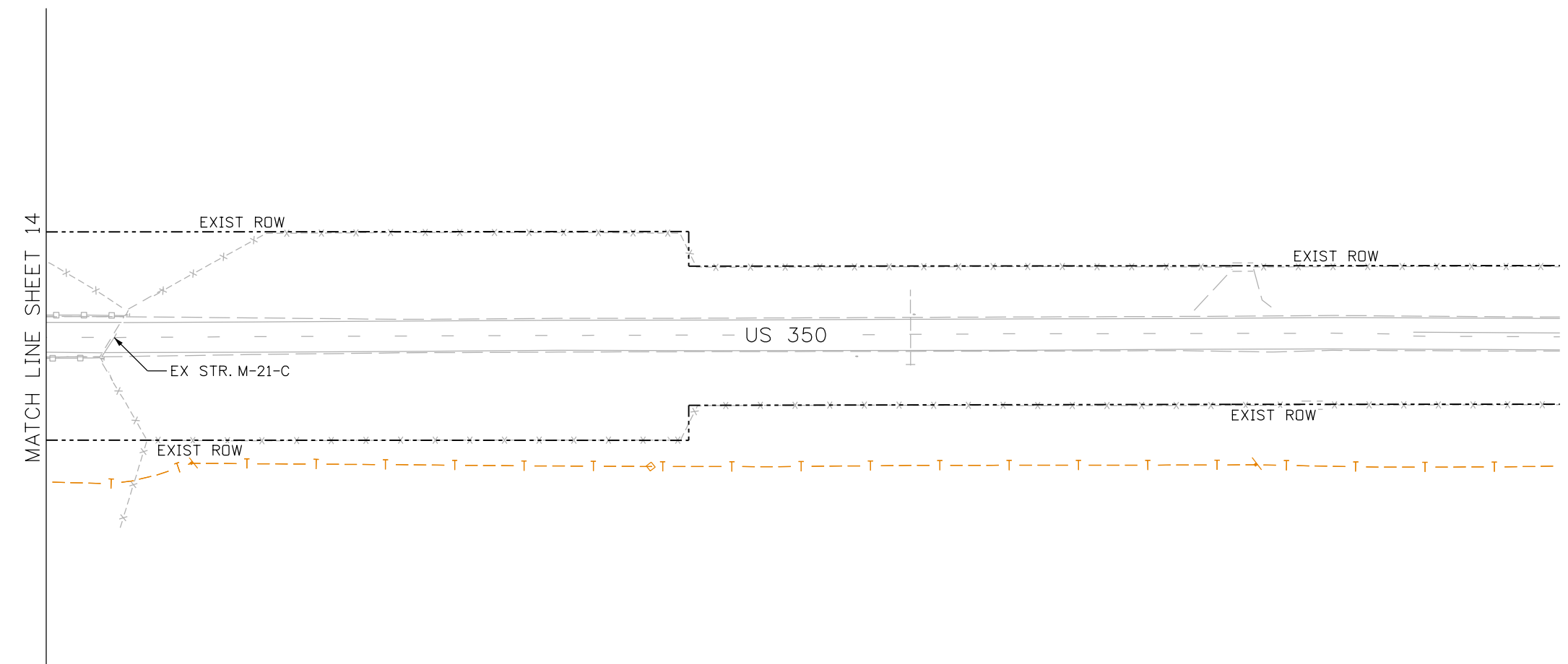
Region 2 **JLS**

As Constructed	No Revisions:				REGION 2 BRIDGE BUNDLE		Project No./Code
	Revised:				US 350 OVER HOE RANCH ARROYO		
	Void:				UTILITY PLAN		
Designer: SKM		Structure No. M-21-C				Sheet Number 14	
Detailer: RFL		M.P. US 350 50.582					
Sheet Subset: UTILITY		Subset Sheets: 1 OF 2					



LEGEND OF UTILITY TYPES


- COMMUNICATIONS
 TELEPHONE - CENTURYLINK (QL-B) - - - T - - - T - - -
- UTILITY FEATURES
 TELEPHONE JUNCTION BOX □
 TELEPHONE CABLE MARKER T



GENERAL NOTES

1. THE UTILITIES DEPICTED WERE INVESTIGATED BY LAMB-STAR ENGINEERING, ALL OTHER PLAN INFORMATION, NOTABLY THE BACKGROUND INFORMATION AND SUE DATA BEYOND THESE LIMITS, WERE PROVIDED BY OTHERS AND LAMB-STAR ENGINEERING DISCLAIMS RESPONSIBILITY FOR ITS ACCURACY.
2. EXISTING SUBSURFACE UTILITY INVESTIGATIONS WERE COMPLETED ON 9/26/2020. LIMITS OF LAMB-STAR SUE INVESTIGATION ARE FROM 1000 FT ON EACH SIDE OF THE BRIDGE. LAMB-STAR ENGINEERING EXPRESSLY DISCLAIMS ANY AND ALL RESPONSIBILITY FOR SUE DATA PROVIDED BY OTHERS, NEW UTILITY INSTALLATIONS, AND EXISTING UTILITY MODIFICATIONS OR ADJUSTMENTS AFTER THE COMPLETION DATE.
3. UTILITY LOCATIONS ON THESE DRAWINGS ARE INTENDED FOR DESIGN PURPOSES AND NOT CONSTRUCTION. THEY REFLECT SUBSURFACE UTILITIES AT THE TIME SURVEYED. CALL COLORADO 811 FOR UTILITY LOCATIONS 48-HOURS PRIOR TO ANY WORK.
4. UTILITY LINES WERE DESIGNATED WHERE POSSIBLE. HOWEVER, SOME SERVICE LINES ARE CONSTRUCTED OF NON-CONDUCTIVE MATERIAL AND UTILITY COMPANY DRAWINGS DO NOT SHOW SERVICE LINE LOCATIONS. THEREFORE, NOT ALL SERVICE LINES MAY BE SHOWN.

Ryan.Lance 3:34:15 PM L:\Projects\B201036.01 - Stanley - CDDT Region 2 Bridge Bundle - WAI\CAD\Eng\Sheets\South\S_M-21-C_UTIL02.dgn



Print Date: 2/3/2021
 File Name: S_M-21-C_UTIL02.dgn
 Horiz. Scale: 1:100

LAMB-STAR ENGINEERING, LLC
 1440 BRICKYARD RD UNITS 3 AND 4
 GOLDEN, CO 80403 (720) 547-5222

Sheet Revisions		
Date:	Comments	Init.

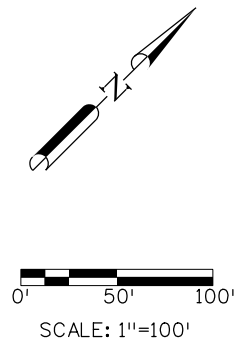
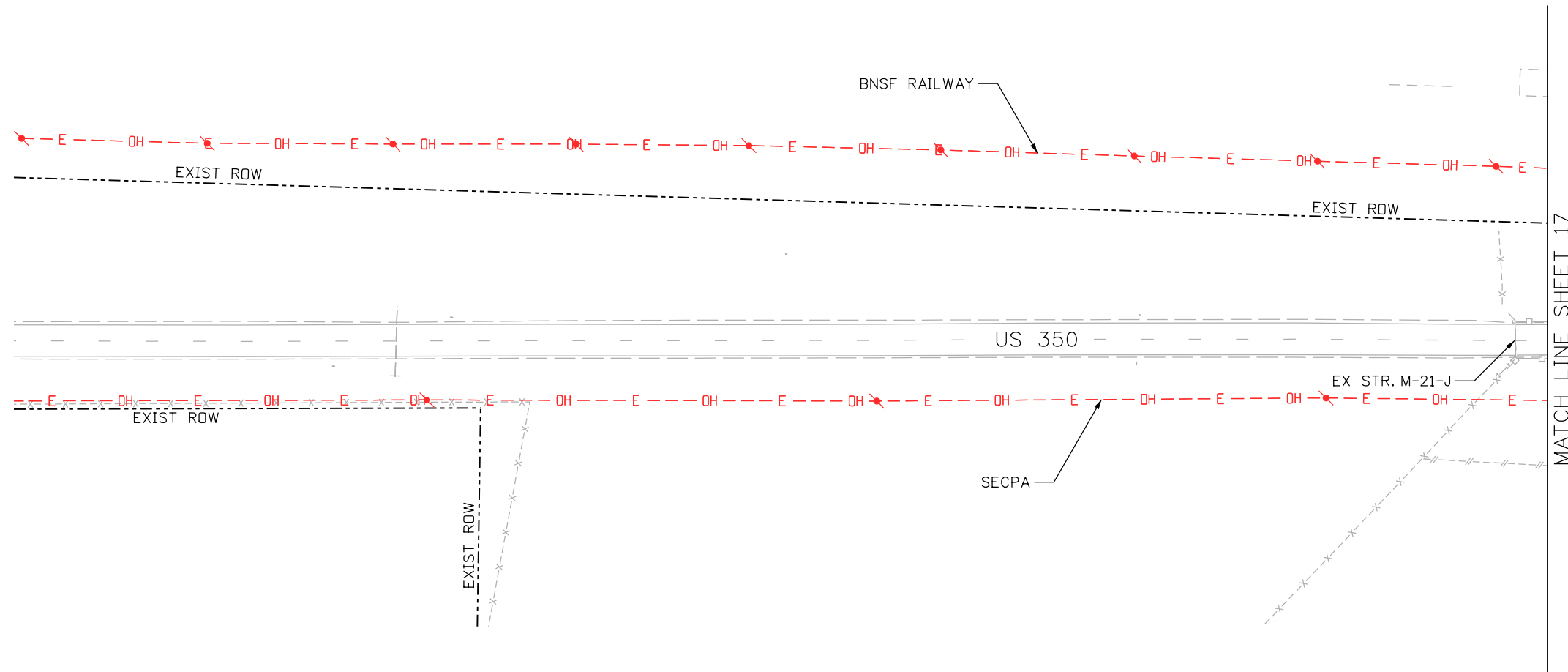
Colorado Department of Transportation

5615 Wills Blvd
 Pueblo, CO 81008
 Phone: 719-546-5753
 FAX: 719-546-5402

Region 2 **JLS**

As Constructed	REGION 2 BRIDGE BUNDLE				Project No./Code
	US 350 OVER HOE RANCH ARROYO				
	UTILITY PLAN				
	No Revisions:				
Revised:	Designer:	SKM	Structure No.	M-21-C	
	Detailer:	RFL	M.P.	US 350 50.582	
Void:	Sheet Subset:	UTILITY	Subset Sheets:	2 OF 2	Sheet Number 15

Ryan.Lance 3:34:16 PM L:\Projects\B201036.01 - Stanley - CDDT Region 2 Bridge Bundle - WAI\CAD\Eng\Sheets\South\AS_M-21-J_UTL101.dgn




LEGEND OF UTILITY TYPES

- COMMUNICATIONS
 - TELEPHONE - CENTURYLINK (QL-B) --- T --- T ---
- ELECTRIC
 - OH ELECTRIC --- E --- OH ---
- UTILITY FEATURES
 - POWERPOLE ●
 - TELEPHONE JUNCTION BOX □

GENERAL NOTES

1. THE UTILITIES DEPICTED WERE INVESTIGATED BY LAMB-STAR ENGINEERING, ALL OTHER PLAN INFORMATION, NOTABLY THE BACKGROUND INFORMATION AND SUE DATA BEYOND THESE LIMITS, WERE PROVIDED BY OTHERS AND LAMB-STAR ENGINEERING DISCLAIMS RESPONSIBILITY FOR ITS ACCURACY.
2. EXISTING SUBSURFACE UTILITY INVESTIGATIONS WERE COMPLETED ON 9/26/2020. LIMITS OF LAMB-STAR SUE INVESTIGATION ARE FROM 1000 FT ON EACH SIDE OF THE BRIDGE. LAMB-STAR ENGINEERING EXPRESSLY DISCLAIMS ANY AND ALL RESPONSIBILITY FOR SUE DATA PROVIDED BY OTHERS, NEW UTILITY INSTALLATIONS, AND EXISTING UTILITY MODIFICATIONS OR ADJUSTMENTS AFTER THE COMPLETION DATE.
3. UTILITY LOCATIONS ON THESE DRAWINGS ARE INTENDED FOR DESIGN PURPOSES AND NOT CONSTRUCTION. THEY REFLECT SUBSURFACE UTILITIES AT THE TIME SURVEYED. CALL COLORADO 811 FOR UTILITY LOCATIONS 48-HOURS PRIOR TO ANY WORK.
4. UTILITY LINES WERE DESIGNATED WHERE POSSIBLE. HOWEVER, SOME SERVICE LINES ARE CONSTRUCTED OF NON-CONDUCTIVE MATERIAL AND UTILITY COMPANY DRAWINGS DO NOT SHOW SERVICE LINE LOCATIONS. THEREFORE, NOT ALL SERVICE LINES MAY BE SHOWN.



Print Date: 2/3/2021
 File Name: S_M-21-J_UTL101.dgn
 Horiz. Scale: 1:100

LAMB-STAR ENGINEERING, LLC
 1440 BRICKYARD RD UNITS 3 AND 4
 GOLDEN, CO 80403 (720) 547-5222

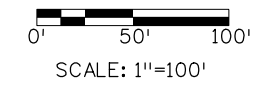
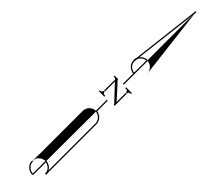
Sheet Revisions		
Date:	Comments	Init.

Colorado Department of Transportation

5615 Wills Blvd
 Pueblo, CO 81008
 Phone: 719-546-5753
 FAX: 719-546-5402

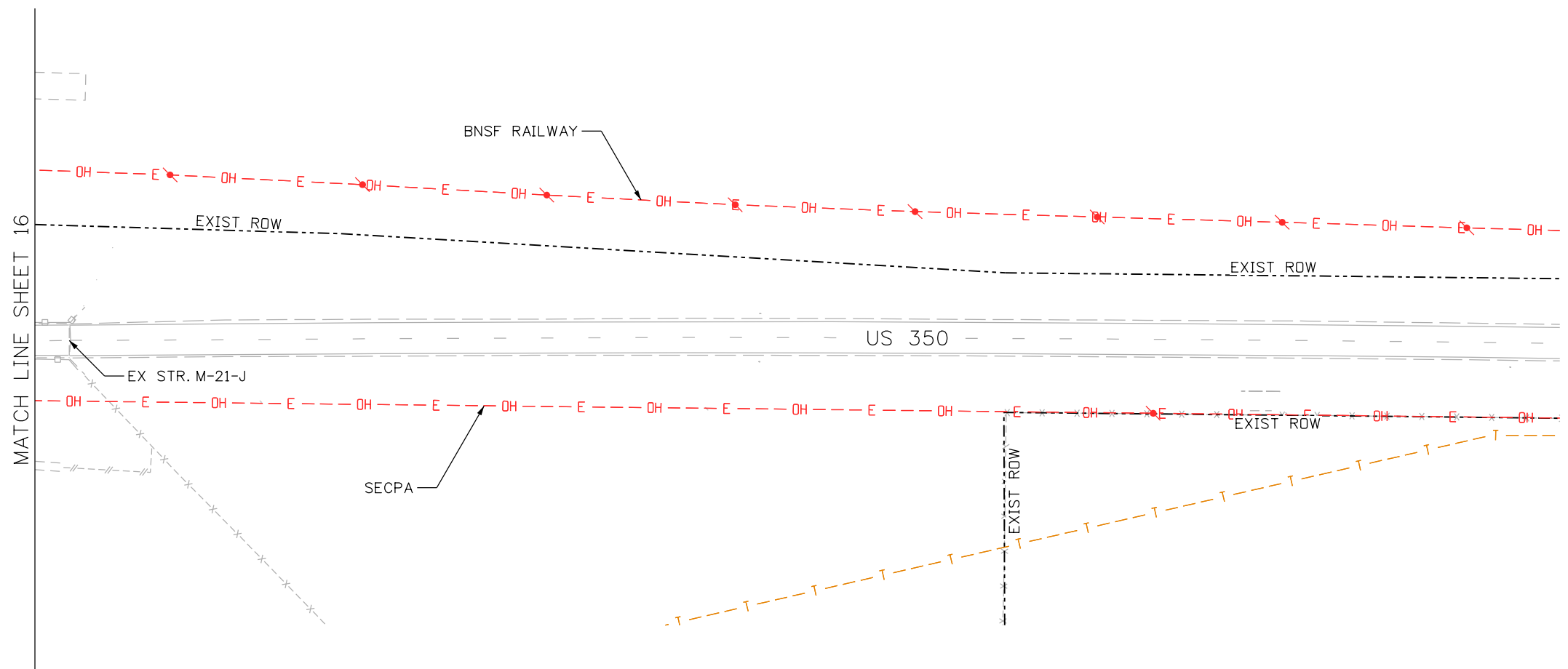
Region 2 **JLS**

As Constructed	REGION 2 BRIDGE BUNDLE				Project No./Code
	US 350 OVER SEASONAL WASH				
	UTILITY PLAN				
	No Revisions:				
Revised:	Designer:	SKM	Structure No.	M-21-J	
	Detailer:	RFL	M.P.	US 350 57.069	
Void:	Sheet Subset:	UTILITY	Subset Sheets:	1 OF 2	Sheet Number 16



LEGEND OF UTILITY TYPES


- COMMUNICATIONS
 - TELEPHONE - CENTURYLINK (QL-B) - - - T - - - T - - -
- ELECTRIC
 - OH ELECTRIC - - - E - - - OH - - -
- UTILITY FEATURES
 - POWERPOLE ●
 - TELEPHONE JUNCTION BOX □



GENERAL NOTES

1. THE UTILITIES DEPICTED WERE INVESTIGATED BY LAMB-STAR ENGINEERING, ALL OTHER PLAN INFORMATION, NOTABLY THE BACKGROUND INFORMATION AND SUE DATA BEYOND THESE LIMITS, WERE PROVIDED BY OTHERS AND LAMB-STAR ENGINEERING DISCLAIMS RESPONSIBILITY FOR ITS ACCURACY.
2. EXISTING SUBSURFACE UTILITY INVESTIGATIONS WERE COMPLETED ON 9/26/2020. LIMITS OF LAMB-STAR SUE INVESTIGATION ARE FROM 1000 FT ON EACH SIDE OF THE BRIDGE. LAMB-STAR ENGINEERING EXPRESSLY DISCLAIMS ANY AND ALL RESPONSIBILITY FOR SUE DATA PROVIDED BY OTHERS, NEW UTILITY INSTALLATIONS, AND EXISTING UTILITY MODIFICATIONS OR ADJUSTMENTS AFTER THE COMPLETION DATE.
3. UTILITY LOCATIONS ON THESE DRAWINGS ARE INTENDED FOR DESIGN PURPOSES AND NOT CONSTRUCTION. THEY REFLECT SUBSURFACE UTILITIES AT THE TIME SURVEYED. CALL COLORADO 811 FOR UTILITY LOCATIONS 48-HOURS PRIOR TO ANY WORK.
4. UTILITY LINES WERE DESIGNATED WHERE POSSIBLE. HOWEVER, SOME SERVICE LINES ARE CONSTRUCTED OF NON-CONDUCTIVE MATERIAL AND UTILITY COMPANY DRAWINGS DO NOT SHOW SERVICE LINE LOCATIONS. THEREFORE, NOT ALL SERVICE LINES MAY BE SHOWN.

Ryan.Lance 3:34:17 PM L:\Projects\B201036.01 - Stanley - CDDT Region 2 Bridge Bundle - WAI\CAD\Eng\Sheets\South\S_M-21-J_UTIL02.dgn



Print Date: 2/3/2021
 File Name: S_M-21-J_UTIL02.dgn
 Horiz. Scale: 1:100

LAMB-STAR ENGINEERING, LLC
 1440 BRICKYARD RD UNITS 3 AND 4
 GOLDEN, CO 80403 (720) 547-5222

Sheet Revisions		
Date:	Comments	Init.

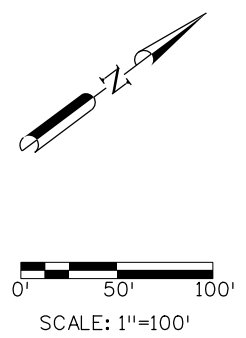
Colorado Department of Transportation

5615 Wills Blvd
 Pueblo, CO 81008
 Phone: 719-546-5753
 FAX: 719-546-5402

Region 2 **JLS**


As Constructed	REGION 2 BRIDGE BUNDLE				Project No./Code
	US 350 OVER SEASONAL WASH				
	UTILITY PLAN				
No Revisions:	Designer: SKM	Structure No. M-21-J			
Revised:	Detailer: RFL	M.P. US 350 57.069			
Void:	Sheet Subset: UTILITY	Subset Sheets: 2 OF 2	Sheet Number 17		

Ryan.Lance 3:34:19 PM L:\Projects\B201036.01 - Stanley - CDDT Region 2 Bridge Bundle - WAI\CAD\Eng\Sheets\South\S_M-22-U_UTIL01.dgn




LEGEND OF UTILITY TYPES

- COMMUNICATIONS
 TELEPHONE - CENTURYLINK (QL-B) --- T --- T ---
 OH TELEPHONE - CENTURYLINK --- T --- OH ---
- UTILITY FEATURES
 TELEPHONE POLE ●
 TELEPHONE JUNCTION BOX □



GENERAL NOTES

1. THE UTILITIES DEPICTED WERE INVESTIGATED BY LAMB-STAR ENGINEERING, ALL OTHER PLAN INFORMATION, NOTABLY THE BACKGROUND INFORMATION AND SUE DATA BEYOND THESE LIMITS, WERE PROVIDED BY OTHERS AND LAMB-STAR ENGINEERING DISCLAIMS RESPONSIBILITY FOR ITS ACCURACY.
2. EXISTING SUBSURFACE UTILITY INVESTIGATIONS WERE COMPLETED ON 9/26/2020. LIMITS OF LAMB-STAR SUE INVESTIGATION ARE FROM 1000 FT ON EACH SIDE OF THE BRIDGE. LAMB-STAR ENGINEERING EXPRESSLY DISCLAIMS ANY AND ALL RESPONSIBILITY FOR SUE DATA PROVIDED BY OTHERS, NEW UTILITY INSTALLATIONS, AND EXISTING UTILITY MODIFICATIONS OR ADJUSTMENTS AFTER THE COMPLETION DATE.
3. UTILITY LOCATIONS ON THESE DRAWINGS ARE INTENDED FOR DESIGN PURPOSES AND NOT CONSTRUCTION. THEY REFLECT SUBSURFACE UTILITIES AT THE TIME SURVEYED. CALL COLORADO 811 FOR UTILITY LOCATIONS 48-HOURS PRIOR TO ANY WORK.
4. UTILITY LINES WERE DESIGNATED WHERE POSSIBLE. HOWEVER, SOME SERVICE LINES ARE CONSTRUCTED OF NON-CONDUCTIVE MATERIAL AND UTILITY COMPANY DRAWINGS DO NOT SHOW SERVICE LINE LOCATIONS. THEREFORE, NOT ALL SERVICE LINES MAY BE SHOWN.



Print Date: 2/3/2021
 File Name: S_M-22-U_UTIL01.dgn
 Horiz. Scale: 1:100

LAMB-STAR ENGINEERING, LLC
 1440 BRICKYARD RD UNITS 3 AND 4
 GOLDEN, CO 80403 (720) 547-5222

Sheet Revisions		
Date:	Comments	Init.

Colorado Department of Transportation

5615 Wills Blvd
 Pueblo, CO 81008
 Phone: 719-546-5753
 FAX: 719-546-5402

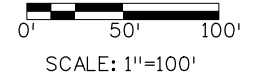
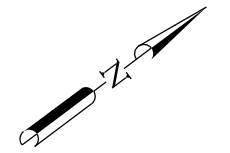
Region 2 **JLS**

As Constructed	
No Revisions:	
Revised:	
Void:	

REGION 2 BRIDGE BUNDLE US 350 OVER OTERO DITCH UTILITY PLAN			
Designer:	SKM	Structure No.	M-22-U
Detailer:	RFL	M.P.	US 350 69.817
Sheet Subset:	UTILITY	Subset Sheets:	1 OF 2

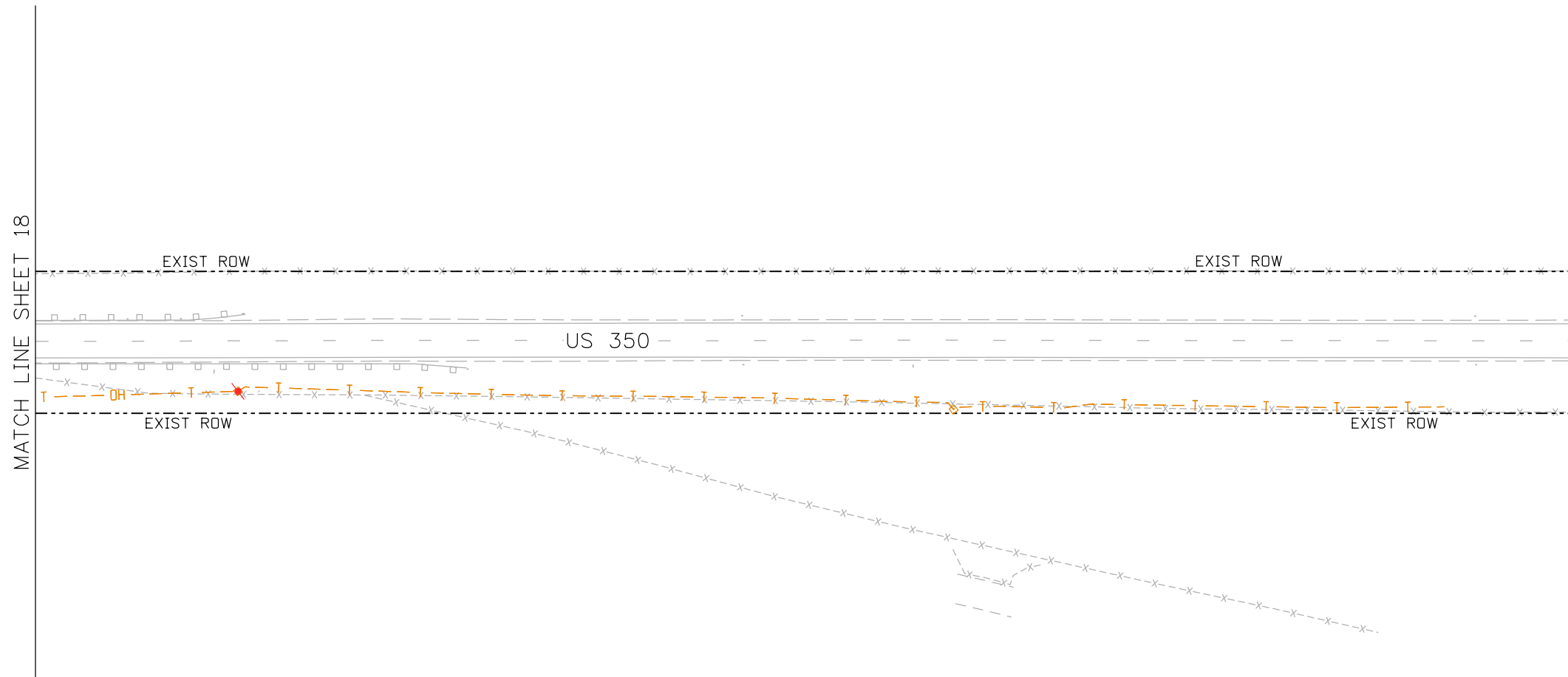
Project No./Code	
Sheet Number	18

Ryan.Lance 3:34:20 PM L:\Projects\B201036.01 - Stanley - CDDT Region 2 Bridge Bundle - WAI\CAD\Eng\Sheets\SDUTH\S_M-22-U_UTIL02.dgn



LEGEND OF UTILITY TYPES

- COMMUNICATIONS
- TELEPHONE - CENTURYLINK (QL-B) --- T --- T --- T
 - OH TELEPHONE - CENTURYLINK --- T --- OH --- OH
- UTILITY FEATURES
- TELEPHONE POLE ●
 - TELEPHONE JUNCTION BOX □



GENERAL NOTES

1. THE UTILITIES DEPICTED WERE INVESTIGATED BY LAMB-STAR ENGINEERING, ALL OTHER PLAN INFORMATION, NOTABLY THE BACKGROUND INFORMATION AND SUE DATA BEYOND THESE LIMITS, WERE PROVIDED BY OTHERS AND LAMB-STAR ENGINEERING DISCLAIMS RESPONSIBILITY FOR ITS ACCURACY.
2. EXISTING SUBSURFACE UTILITY INVESTIGATIONS WERE COMPLETED ON 9/26/2020. LIMITS OF LAMB-STAR SUE INVESTIGATION ARE FROM 1000 FT ON EACH SIDE OF THE BRIDGE. LAMB-STAR ENGINEERING EXPRESSLY DISCLAIMS ANY AND ALL RESPONSIBILITY FOR SUE DATA PROVIDED BY OTHERS, NEW UTILITY INSTALLATIONS, AND EXISTING UTILITY MODIFICATIONS OR ADJUSTMENTS AFTER THE COMPLETION DATE.
3. UTILITY LOCATIONS ON THESE DRAWINGS ARE INTENDED FOR DESIGN PURPOSES AND NOT CONSTRUCTION. THEY REFLECT SUBSURFACE UTILITIES AT THE TIME SURVEYED. CALL COLORADO 811 FOR UTILITY LOCATIONS 48-HOURS PRIOR TO ANY WORK.
4. UTILITY LINES WERE DESIGNATED WHERE POSSIBLE. HOWEVER, SOME SERVICE LINES ARE CONSTRUCTED OF NON-CONDUCTIVE MATERIAL AND UTILITY COMPANY DRAWINGS DO NOT SHOW SERVICE LINE LOCATIONS. THEREFORE, NOT ALL SERVICE LINES MAY BE SHOWN.



Print Date: 2/3/2021
 File Name: S_M-22-U_UTIL02.dgn
 Horiz. Scale: 1:100

LAMB-STAR ENGINEERING, LLC
 1440 BRICKYARD RD UNITS 3 AND 4
 GOLDEN, CO 80403 (720) 547-5222

Sheet Revisions		
Date:	Comments	Init.

Colorado Department of Transportation

5615 Wills Blvd
 Pueblo, CO 81008
 Phone: 719-546-5753
 FAX: 719-546-5402

Region 2 **JLS**

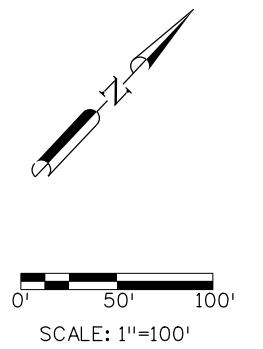
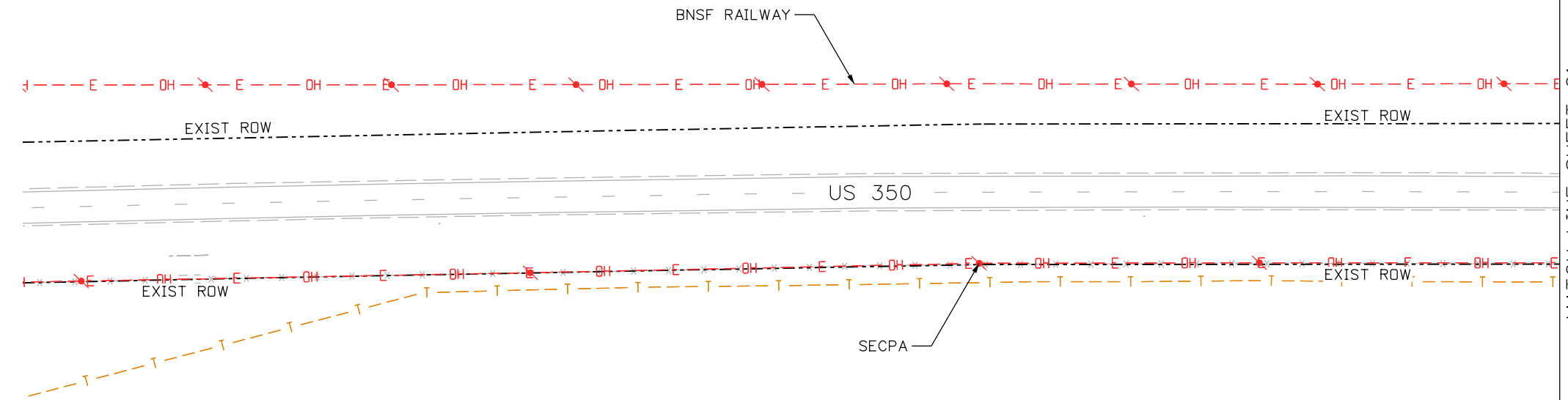
As Constructed	
No Revisions:	
Revised:	
Void:	

REGION 2 BRIDGE BUNDLE
US 350 OVER OTERO DITCH
UTILITY PLAN

Designer: SKM	Structure No. M-22-U
Detailer: RFL	M.P. US 350 69.817
Sheet Subset: UTILITY	Subset Sheets: 2 OF 2

Project No./Code	
Sheet Number	19

Ryan.Lance 3:34:21 PM L:\Projects\B201036.01 - Stanley - CDDT Region 2 Bridge Bundle - WAI\CAD\Eng\Sheets\South\AS_M-22-Y_UTIL01.dgn




LEGEND OF UTILITY TYPES

- COMMUNICATIONS
 - TELEPHONE - CENTURYLINK (QL-B) - - - T - - -
- ELECTRIC
 - OH ELECTRIC - - - E - - - OH - - -
- UTILITY FEATURES
 - POWERPOLE ●
 - TELEPHONE JUNCTION BOX □

GENERAL NOTES

1. THE UTILITIES DEPICTED WERE INVESTIGATED BY LAMB-STAR ENGINEERING, ALL OTHER PLAN INFORMATION, NOTABLY THE BACKGROUND INFORMATION AND SUE DATA BEYOND THESE LIMITS, WERE PROVIDED BY OTHERS AND LAMB-STAR ENGINEERING DISCLAIMS RESPONSIBILITY FOR ITS ACCURACY.
2. EXISTING SUBSURFACE UTILITY INVESTIGATIONS WERE COMPLETED ON 9/26/2020. LIMITS OF LAMB-STAR SUE INVESTIGATION ARE FROM 1000 FT ON EACH SIDE OF THE BRIDGE. LAMB-STAR ENGINEERING EXPRESSLY DISCLAIMS ANY AND ALL RESPONSIBILITY FOR SUE DATA PROVIDED BY OTHERS, NEW UTILITY INSTALLATIONS, AND EXISTING UTILITY MODIFICATIONS OR ADJUSTMENTS AFTER THE COMPLETION DATE.
3. UTILITY LOCATIONS ON THESE DRAWINGS ARE INTENDED FOR DESIGN PURPOSES AND NOT CONSTRUCTION. THEY REFLECT SUBSURFACE UTILITIES AT THE TIME SURVEYED. CALL COLORADO 811 FOR UTILITY LOCATIONS 48-HOURS PRIOR TO ANY WORK.
4. UTILITY LINES WERE DESIGNATED WHERE POSSIBLE. HOWEVER, SOME SERVICE LINES ARE CONSTRUCTED OF NON-CONDUCTIVE MATERIAL AND UTILITY COMPANY DRAWINGS DO NOT SHOW SERVICE LINE LOCATIONS. THEREFORE, NOT ALL SERVICE LINES MAY BE SHOWN.



Print Date: 2/3/2021
 File Name: S_M-22-Y_UTIL01.dgn
 Horiz. Scale: 1:100

LAMB-STAR ENGINEERING, LLC
 1440 BRICKYARD RD UNITS 3 AND 4
 GOLDEN, CO 80403 (720) 547-5222

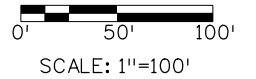

Sheet Revisions		
Date:	Comments	Init.

Colorado Department of Transportation

5615 Wills Blvd
 Pueblo, CO 81008
 Phone: 719-546-5753
 FAX: 719-546-5402

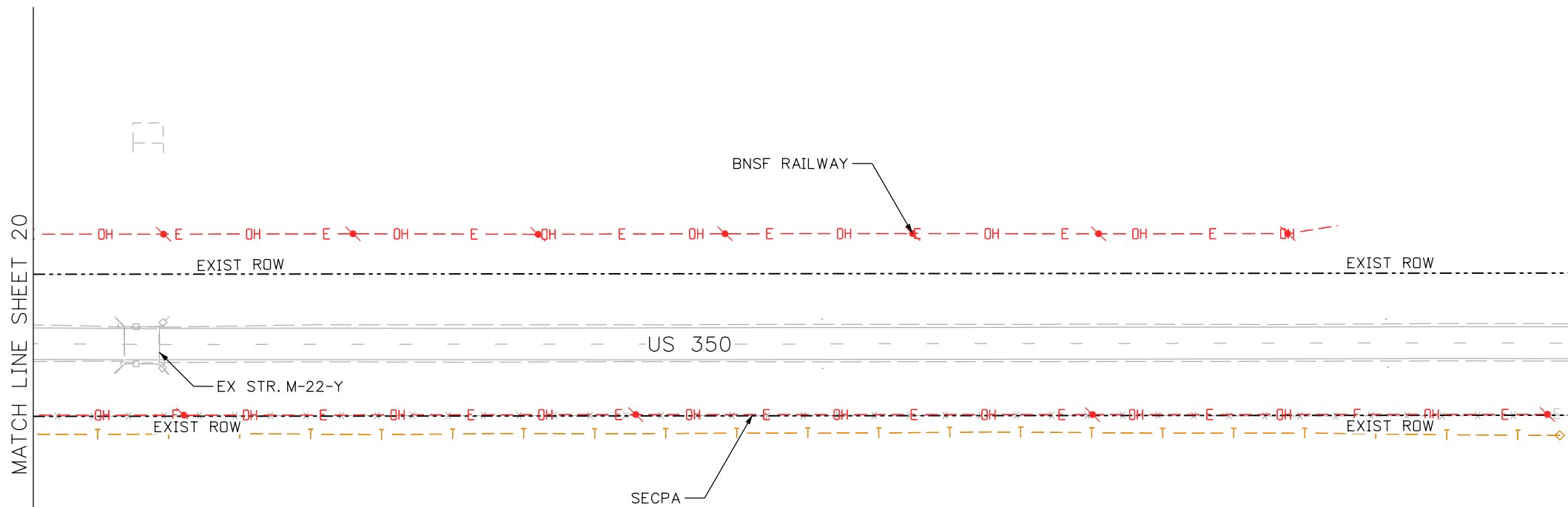
Region 2 **JLS**

As Constructed	REGION 2 BRIDGE BUNDLE		Project No./Code
No Revisions:	US 350 OVER SEASONAL WASH		
Revised:	Designer: SKM	Structure No. M-22-Y	
Void:	Detailer: RFL	M.P. US 350 57.474	
	Sheet Subset: UTILITY	Subset Sheets: 1 OF 2	Sheet Number 20



LEGEND OF UTILITY TYPES

COMMUNICATIONS	
TELEPHONE - CENTURYLINK (QL-B)	--- T --- T ---
ELECTRIC	
OH ELECTRIC	--- E --- OH ---
UTILITY FEATURES	
POWERPOLE	•
TELEPHONE JUNCTION BOX	□



GENERAL NOTES

1. THE UTILITIES DEPICTED WERE INVESTIGATED BY LAMB-STAR ENGINEERING, ALL OTHER PLAN INFORMATION, NOTABLY THE BACKGROUND INFORMATION AND SUE DATA BEYOND THESE LIMITS, WERE PROVIDED BY OTHERS AND LAMB-STAR ENGINEERING DISCLAIMS RESPONSIBILITY FOR ITS ACCURACY.
2. EXISTING SUBSURFACE UTILITY INVESTIGATIONS WERE COMPLETED ON 9/26/2020. LIMITS OF LAMB-STAR SUE INVESTIGATION ARE FROM 1000 FT ON EACH SIDE OF THE BRIDGE. LAMB-STAR ENGINEERING EXPRESSLY DISCLAIMS ANY AND ALL RESPONSIBILITY FOR SUE DATA PROVIDED BY OTHERS, NEW UTILITY INSTALLATIONS, AND EXISTING UTILITY MODIFICATIONS OR ADJUSTMENTS AFTER THE COMPLETION DATE.
3. UTILITY LOCATIONS ON THESE DRAWINGS ARE INTENDED FOR DESIGN PURPOSES AND NOT CONSTRUCTION. THEY REFLECT SUBSURFACE UTILITIES AT THE TIME SURVEYED. CALL COLORADO 811 FOR UTILITY LOCATIONS 48-HOURS PRIOR TO ANY WORK.
4. UTILITY LINES WERE DESIGNATED WHERE POSSIBLE. HOWEVER, SOME SERVICE LINES ARE CONSTRUCTED OF NON-CONDUCTIVE MATERIAL AND UTILITY COMPANY DRAWINGS DO NOT SHOW SERVICE LINE LOCATIONS. THEREFORE, NOT ALL SERVICE LINES MAY BE SHOWN.

Ryan.Lance 3:34:23 PM L:\Projects\B201036.01 - Stanley - CDDT Region 2 Bridge Bundle - WAI\CAD\Eng\Sheets\SDUTH\S_M-22-Y_UTIL02.dgn



Print Date: 2/3/2021
 File Name: S_M-22-Y_UTIL02.dgn
 Horiz. Scale: 1:100

LAMB-STAR ENGINEERING, LLC
 1440 BRICKYARD RD UNITS 3 AND 4
 GOLDEN, CO 80403 (720) 547-5222

Sheet Revisions		
Date:	Comments	Init.

Colorado Department of Transportation

5615 Wills Blvd
 Pueblo, CO 81008
 Phone: 719-546-5753
 FAX: 719-546-5402

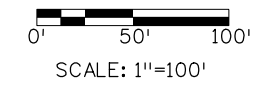
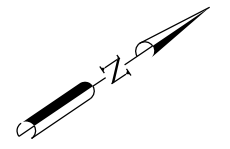
Region 2 **JLS**

As Constructed
 No Revisions:
 Revised:
 Void:

REGION 2 BRIDGE BUNDLE US 350 OVER SEASONAL WASH UTILITY PLAN			
Designer:	SKM	Structure No.	M-22-Y
Detailer:	RFL	M.P.	US 350 57.474
Sheet Subset:	UTILITY	Subset Sheets:	2 OF 2

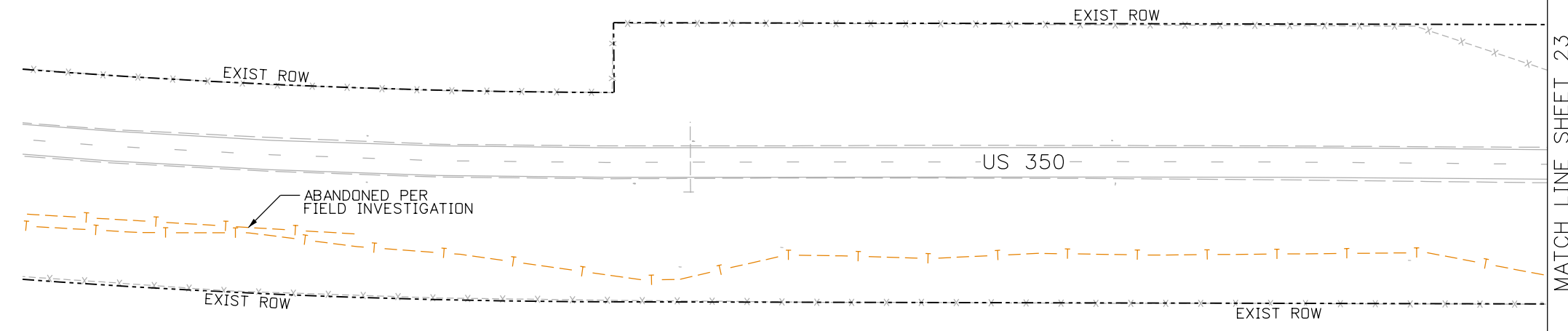
Project No./Code
 Sheet Number 21

Ryan.Lance 3:34:24 PM L:\Projects\B201036.01 - Stanley - CDDT Region 2 Bridge Bundle - WAI\CAD\Eng\Sheets\South\N-21-C_UTIL01.dgn




LEGEND OF UTILITY TYPES

COMMUNICATIONS
 TELEPHONE - CENTURYLINK (QL-B) - - - T - - -



GENERAL NOTES

1. THE UTILITIES DEPICTED WERE INVESTIGATED BY LAMB-STAR ENGINEERING, ALL OTHER PLAN INFORMATION, NOTABLY THE BACKGROUND INFORMATION AND SUE DATA BEYOND THESE LIMITS, WERE PROVIDED BY OTHERS AND LAMB-STAR ENGINEERING DISCLAIMS RESPONSIBILITY FOR ITS ACCURACY.
2. EXISTING SUBSURFACE UTILITY INVESTIGATIONS WERE COMPLETED ON 9/26/2020. LIMITS OF LAMB-STAR SUE INVESTIGATION ARE FROM 1000 FT ON EACH SIDE OF THE BRIDGE. LAMB-STAR ENGINEERING EXPRESSLY DISCLAIMS ANY AND ALL RESPONSIBILITY FOR SUE DATA PROVIDED BY OTHERS, NEW UTILITY INSTALLATIONS, AND EXISTING UTILITY MODIFICATIONS OR ADJUSTMENTS AFTER THE COMPLETION DATE.
3. UTILITY LOCATIONS ON THESE DRAWINGS ARE INTENDED FOR DESIGN PURPOSES AND NOT CONSTRUCTION. THEY REFLECT SUBSURFACE UTILITIES AT THE TIME SURVEYED. CALL COLORADO 811 FOR UTILITY LOCATIONS 48-HOURS PRIOR TO ANY WORK.
4. UTILITY LINES WERE DESIGNATED WHERE POSSIBLE. HOWEVER, SOME SERVICE LINES ARE CONSTRUCTED OF NON-CONDUCTIVE MATERIAL AND UTILITY COMPANY DRAWINGS DO NOT SHOW SERVICE LINE LOCATIONS. THEREFORE, NOT ALL SERVICE LINES MAY BE SHOWN.



Print Date: 2/3/2021
 File Name: S_N-21-C_UTIL01.dgn
 Horiz. Scale: 1:100

LAMB-STAR ENGINEERING, LLC
 1440 BRICKYARD RD UNITS 3 AND 4
 GOLDEN, CO 80403 (720) 547-5222

Sheet Revisions		
Date:	Comments	Init.

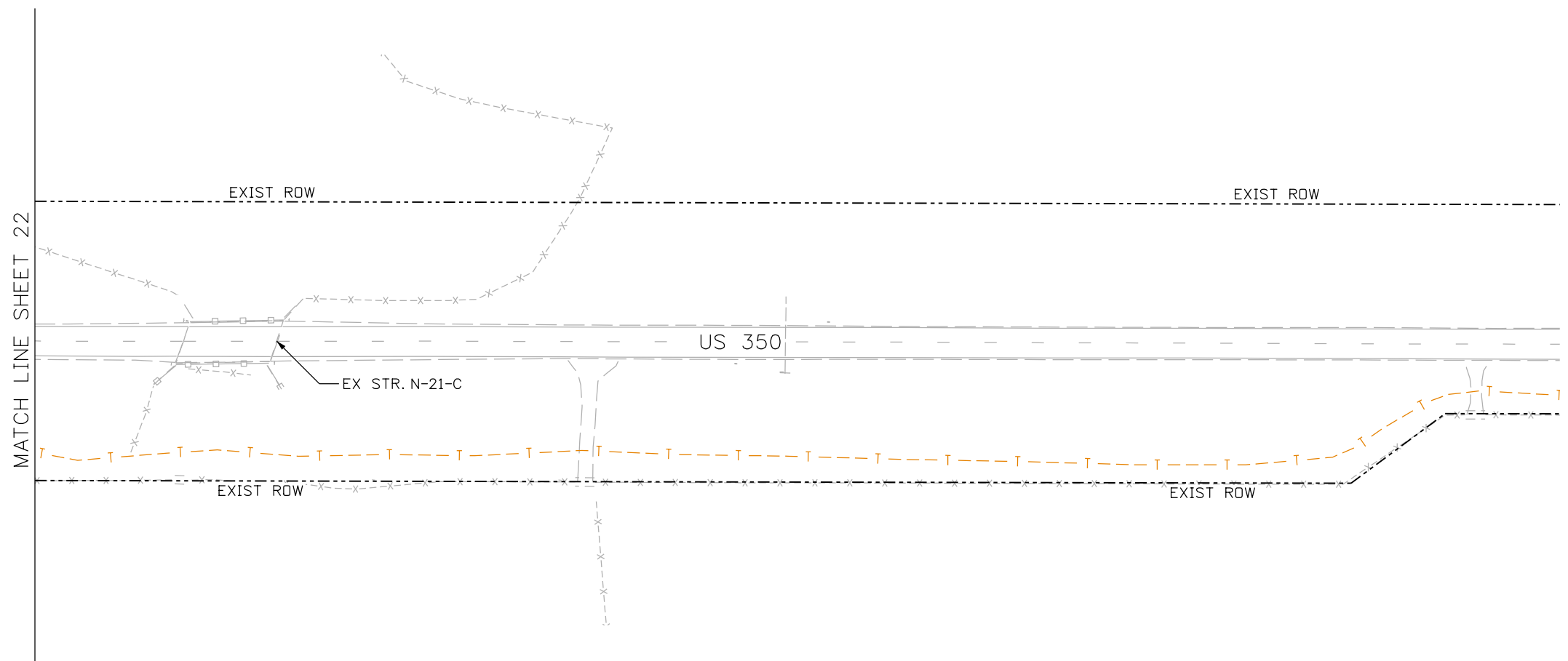
Colorado Department of Transportation

5615 Wills Blvd
 Pueblo, CO 81008
 Phone: 719-546-5753
 FAX: 719-546-5402

Region 2 **JLS**

As Constructed	REGION 2 BRIDGE BUNDLE		Project No./Code
No Revisions:	US 350 OVER JACK TREESE ARROYO		
Revised:	Designer: SKM	Structure No. N-21-C	
Void:	Detailer: RFL	M.P. US 350 47.131	
	Sheet Subset: UTILITY	Subset Sheets: 1 OF 2	Sheet Number 22


Ryan.Lance 3:34:25 PM L:\Projects\B201036.01 - Stanley - CDDT Region 2 Bridge Bundle - WAI\CAD\Eng\Sheets\SDUTH\S_N-21-C_UTIL02.dgn



LEGEND OF UTILITY TYPES
 COMMUNICATIONS
 TELEPHONE - CENTURYLINK (QL-B) - - - T - - -

GENERAL NOTES

1. THE UTILITIES DEPICTED WERE INVESTIGATED BY LAMB-STAR ENGINEERING, ALL OTHER PLAN INFORMATION, NOTABLY THE BACKGROUND INFORMATION AND SUE DATA BEYOND THESE LIMITS, WERE PROVIDED BY OTHERS AND LAMB-STAR ENGINEERING DISCLAIMS RESPONSIBILITY FOR ITS ACCURACY.
2. EXISTING SUBSURFACE UTILITY INVESTIGATIONS WERE COMPLETED ON 9/26/2020. LIMITS OF LAMB-STAR SUE INVESTIGATION ARE FROM 1000 FT ON EACH SIDE OF THE BRIDGE. LAMB-STAR ENGINEERING EXPRESSLY DISCLAIMS ANY AND ALL RESPONSIBILITY FOR SUE DATA PROVIDED BY OTHERS, NEW UTILITY INSTALLATIONS, AND EXISTING UTILITY MODIFICATIONS OR ADJUSTMENTS AFTER THE COMPLETION DATE.
3. UTILITY LOCATIONS ON THESE DRAWINGS ARE INTENDED FOR DESIGN PURPOSES AND NOT CONSTRUCTION. THEY REFLECT SUBSURFACE UTILITIES AT THE TIME SURVEYED. CALL COLORADO 811 FOR UTILITY LOCATIONS 48-HOURS PRIOR TO ANY WORK.
4. UTILITY LINES WERE DESIGNATED WHERE POSSIBLE. HOWEVER, SOME SERVICE LINES ARE CONSTRUCTED OF NON-CONDUCTIVE MATERIAL AND UTILITY COMPANY DRAWINGS DO NOT SHOW SERVICE LINE LOCATIONS. THEREFORE, NOT ALL SERVICE LINES MAY BE SHOWN.



Print Date: 2/3/2021
 File Name: S_N-21-C_UTIL02.dgn
 Horiz. Scale: 1:100

LAMB-STAR ENGINEERING, LLC
 1440 BRICKYARD RD UNITS 3 AND 4
 GOLDEN, CO 80403 (720) 547-5222

Sheet Revisions		
Date:	Comments	Init.

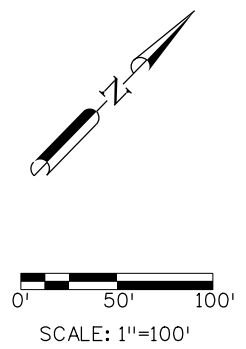
Colorado Department of Transportation

5615 Wills Blvd
 Pueblo, CO 81008
 Phone: 719-546-5753
 FAX: 719-546-5402

Region 2 **JLS**

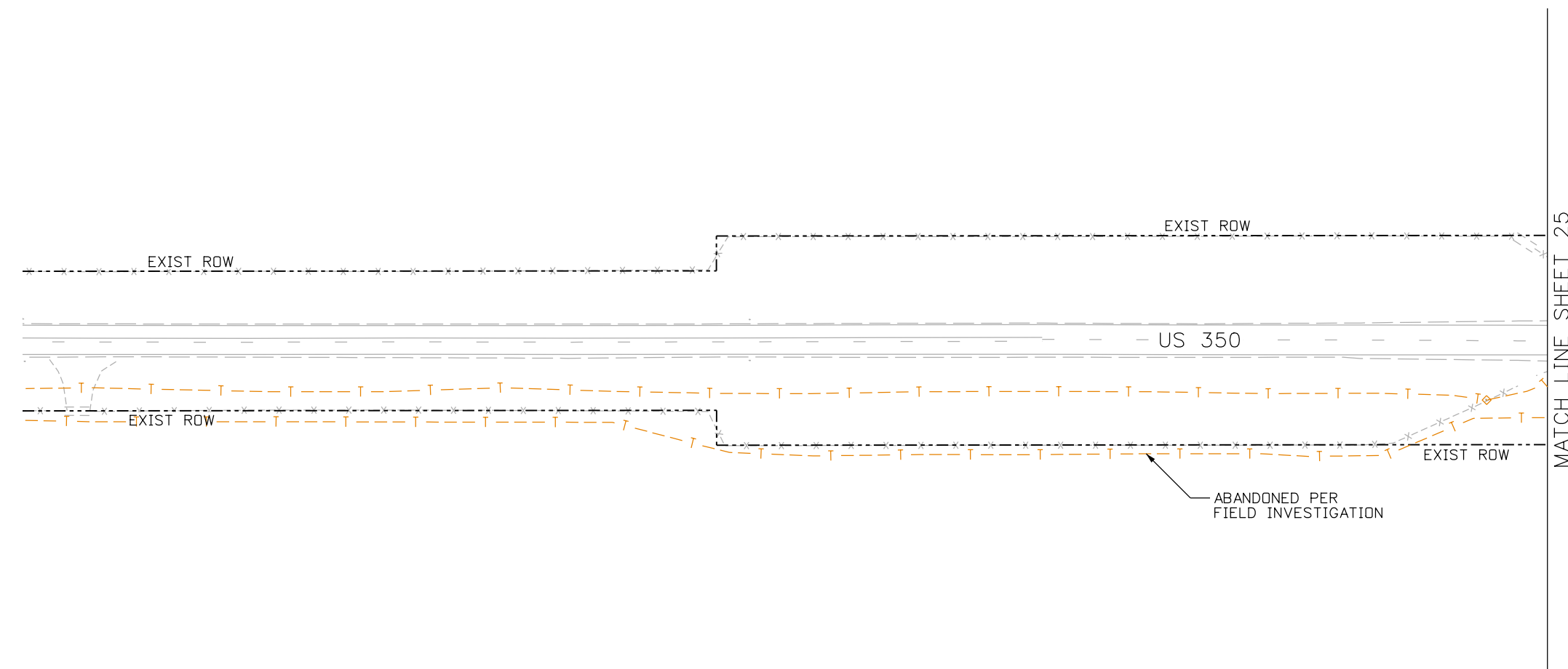
As Constructed	REGION 2 BRIDGE BUNDLE		Project No./Code
No Revisions:	US 350 OVER JACK TREESE ARROYO		
Revised:	Designer: SKM	Structure No. N-21-C	
Void:	Detailer: RFL	M.P. US 350 47.131	
	Sheet Subset: UTILITY	Subset Sheets: 2 OF 2	Sheet Number 23

Ryan.Lance 3:34:27 PM L:\Projects\B201036.01 - Stanley - CDDT Region 2 Bridge Bundle - WAI\CAD\Eng\Sheets\SDUTH\S_N-21-F_UTIL01.dgn




LEGEND OF UTILITY TYPES

- COMMUNICATIONS
 TELEPHONE - CENTURYLINK (QL-B) - - - T - - -
- UTILITY FEATURES
 TELEPHONE JUNCTION BOX □



GENERAL NOTES

1. THE UTILITIES DEPICTED WERE INVESTIGATED BY LAMB-STAR ENGINEERING, ALL OTHER PLAN INFORMATION, NOTABLY THE BACKGROUND INFORMATION AND SUE DATA BEYOND THESE LIMITS, WERE PROVIDED BY OTHERS AND LAMB-STAR ENGINEERING DISCLAIMS RESPONSIBILITY FOR ITS ACCURACY.
2. EXISTING SUBSURFACE UTILITY INVESTIGATIONS WERE COMPLETED ON 9/26/2020. LIMITS OF LAMB-STAR SUE INVESTIGATION ARE FROM 1000 FT ON EACH SIDE OF THE BRIDGE. LAMB-STAR ENGINEERING EXPRESSLY DISCLAIMS ANY AND ALL RESPONSIBILITY FOR SUE DATA PROVIDED BY OTHERS, NEW UTILITY INSTALLATIONS, AND EXISTING UTILITY MODIFICATIONS OR ADJUSTMENTS AFTER THE COMPLETION DATE.
3. UTILITY LOCATIONS ON THESE DRAWINGS ARE INTENDED FOR DESIGN PURPOSES AND NOT CONSTRUCTION. THEY REFLECT SUBSURFACE UTILITIES AT THE TIME SURVEYED. CALL COLORADO 811 FOR UTILITY LOCATIONS 48-HOURS PRIOR TO ANY WORK.
4. UTILITY LINES WERE DESIGNATED WHERE POSSIBLE. HOWEVER, SOME SERVICE LINES ARE CONSTRUCTED OF NON-CONDUCTIVE MATERIAL AND UTILITY COMPANY DRAWINGS DO NOT SHOW SERVICE LINE LOCATIONS. THEREFORE, NOT ALL SERVICE LINES MAY BE SHOWN.



Print Date: 2/3/2021
 File Name: S_N-21-F_UTIL01.dgn
 Horiz. Scale: 1:100

LAMB-STAR ENGINEERING, LLC
 1440 BRICKYARD RD UNITS 3 AND 4
 GOLDEN, CO 80403 (720) 547-5222

Sheet Revisions		
Date:	Comments	Init.

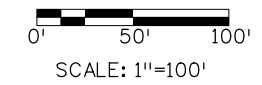

Colorado Department of Transportation

5615 Wills Blvd
 Pueblo, CO 81008
 Phone: 719-546-5753
 FAX: 719-546-5402

Region 2 JLS

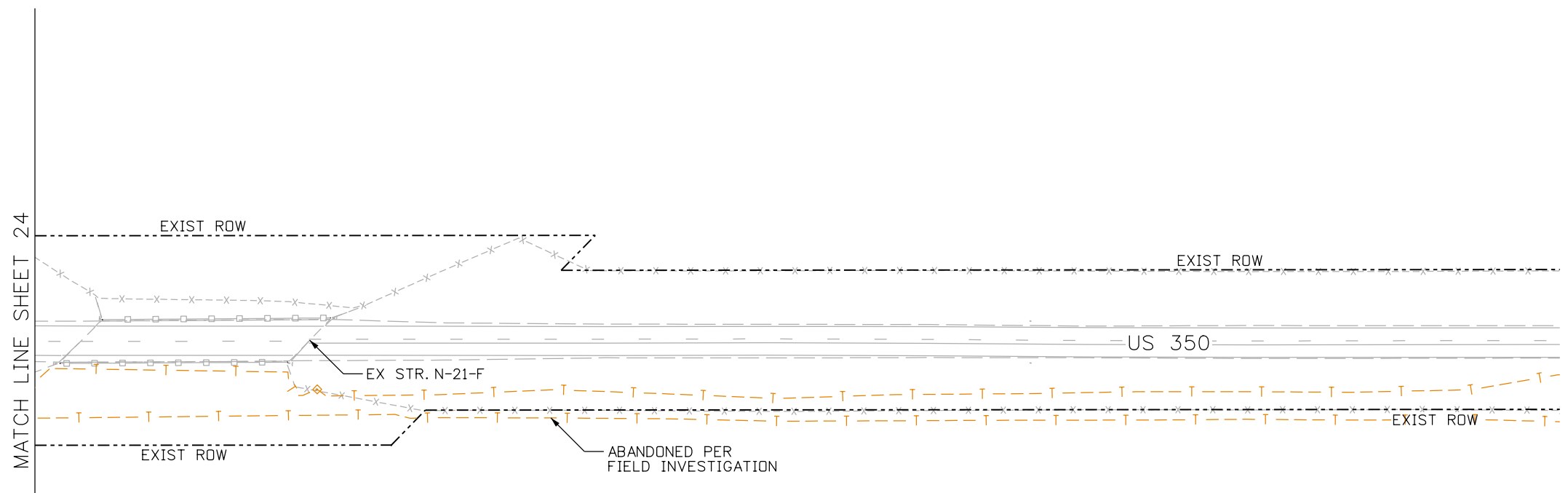
As Constructed	REGION 2 BRIDGE BUNDLE		Project No./Code
No Revisions:	US 350 OVER SHEEP CANYON ARROYO		
Revised:	Designer: SKM	Structure No. N-21-F	
Void:	Detailer: RFL	M.P. US 350 48.744	
	Sheet Subset: UTILITY	Subset Sheets: 1 OF 2	Sheet Number 24

Ryan.Lance 3:34:28 PM L:\Projects\B201036.01 - Stanley - CDDT Region 2 Bridge Bundle - WAI\CAD\Eng\Sheets\SDUTH\S_N-21-F_UTIL02.dgn




LEGEND OF UTILITY TYPES

- COMMUNICATIONS
 TELEPHONE - CENTURYLINK (QL-B) - - - T - - -
- UTILITY FEATURES
 TELEPHONE JUNCTION BOX □



GENERAL NOTES

1. THE UTILITIES DEPICTED WERE INVESTIGATED BY LAMB-STAR ENGINEERING, ALL OTHER PLAN INFORMATION, NOTABLY THE BACKGROUND INFORMATION AND SUE DATA BEYOND THESE LIMITS, WERE PROVIDED BY OTHERS AND LAMB-STAR ENGINEERING DISCLAIMS RESPONSIBILITY FOR ITS ACCURACY.
2. EXISTING SUBSURFACE UTILITY INVESTIGATIONS WERE COMPLETED ON 9/26/2020. LIMITS OF LAMB-STAR SUE INVESTIGATION ARE FROM 1000 FT ON EACH SIDE OF THE BRIDGE. LAMB-STAR ENGINEERING EXPRESSLY DISCLAIMS ANY AND ALL RESPONSIBILITY FOR SUE DATA PROVIDED BY OTHERS, NEW UTILITY INSTALLATIONS, AND EXISTING UTILITY MODIFICATIONS OR ADJUSTMENTS AFTER THE COMPLETION DATE.
3. UTILITY LOCATIONS ON THESE DRAWINGS ARE INTENDED FOR DESIGN PURPOSES AND NOT CONSTRUCTION. THEY REFLECT SUBSURFACE UTILITIES AT THE TIME SURVEYED. CALL COLORADO 811 FOR UTILITY LOCATIONS 48-HOURS PRIOR TO ANY WORK.
4. UTILITY LINES WERE DESIGNATED WHERE POSSIBLE. HOWEVER, SOME SERVICE LINES ARE CONSTRUCTED OF NON-CONDUCTIVE MATERIAL AND UTILITY COMPANY DRAWINGS DO NOT SHOW SERVICE LINE LOCATIONS. THEREFORE, NOT ALL SERVICE LINES MAY BE SHOWN.



Print Date: 2/3/2021
 File Name: S_N-21-F_UTIL02.dgn
 Horiz. Scale: 1:100

LAMB-STAR ENGINEERING, LLC
 1440 BRICKYARD RD UNITS 3 AND 4
 GOLDEN, CO 80403 (720) 547-5222

Sheet Revisions		
Date:	Comments	Init.

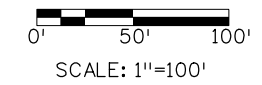
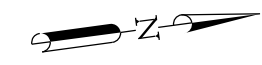
Colorado Department of Transportation

5615 Wills Blvd
 Pueblo, CO 81008
 Phone: 719-546-5753
 FAX: 719-546-5402

Region 2 **JLS**

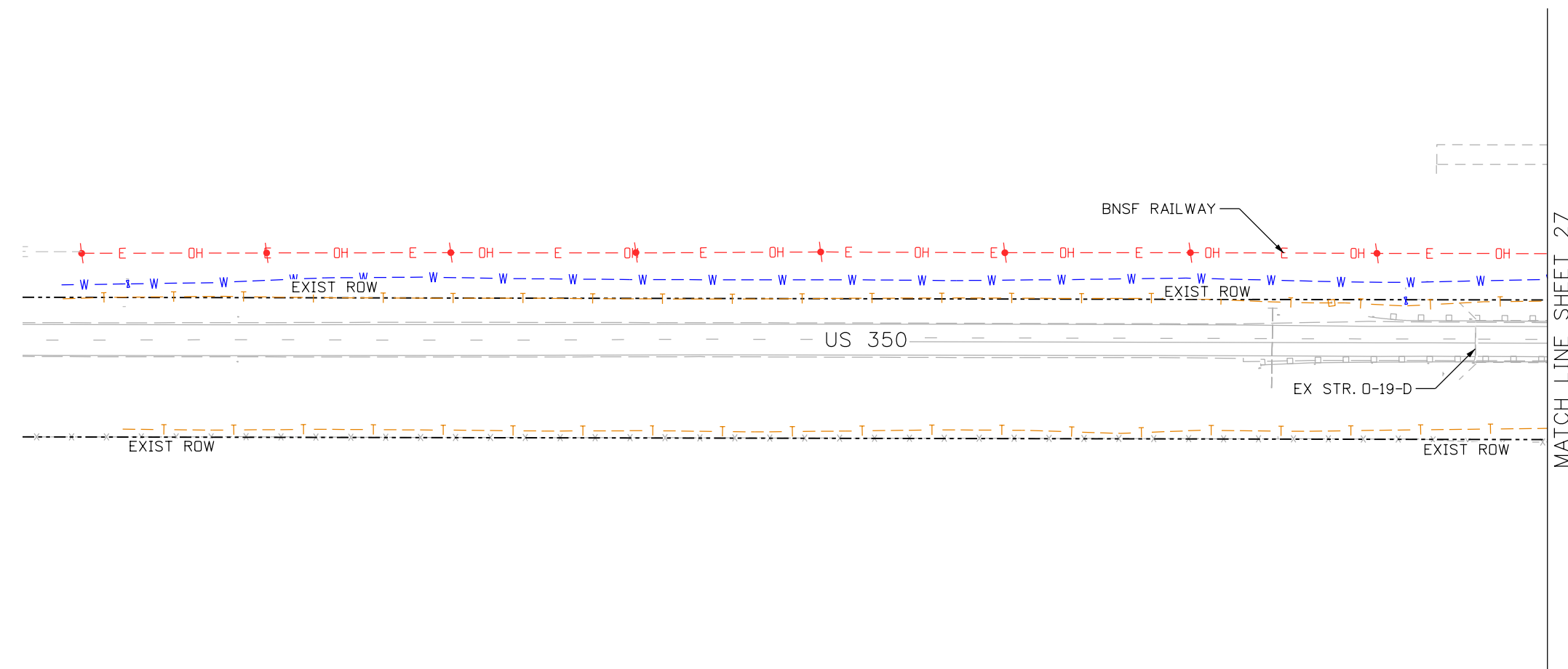
As Constructed	REGION 2 BRIDGE BUNDLE		Project No./Code
No Revisions:	US 350 OVER SHEEP CANYON ARROYO		
Revised:	Designer: SKM	Structure No. N-21-F	
Void:	Detailer: RFL	M.P. US 350 48.744	
	Sheet Subset: UTILITY	Subset Sheets: 2 OF 2	Sheet Number 25

Ryan.Lance 3:34:29 PM L:\Projects\B201036.01 - Stanley - CDDT Region 2 Bridge Bundle - WAI\CAD\Eng\Sheets\South\S_0-19-D_UTILITY.dgn




LEGEND OF UTILITY TYPES

- COMMUNICATIONS
TELEPHONE - CENTURYLINK (QL-B) --- T --- T ---
- ELECTRIC
ELECTRIC (QL-B) --- E --- E ---
- OH ELECTRIC --- E --- OH ---
- WATER
WATER - CITY OF TRINIDAD (QL-B) --- W --- W ---
- UTILITY FEATURES
POWERPOLE ●
- TELEPHONE JUNCTION BOX □
- WATER VALVE ⊕
- WATER MARKER ⊙



GENERAL NOTES

1. THE UTILITIES DEPICTED WERE INVESTIGATED BY LAMB-STAR ENGINEERING, ALL OTHER PLAN INFORMATION, NOTABLY THE BACKGROUND INFORMATION AND SUE DATA BEYOND THESE LIMITS, WERE PROVIDED BY OTHERS AND LAMB-STAR ENGINEERING DISCLAIMS RESPONSIBILITY FOR ITS ACCURACY.
2. EXISTING SUBSURFACE UTILITY INVESTIGATIONS WERE COMPLETED ON 9/26/2020. LIMITS OF LAMB-STAR SUE INVESTIGATION ARE FROM 1000 FT ON EACH SIDE OF THE BRIDGE. LAMB-STAR ENGINEERING EXPRESSLY DISCLAIMS ANY AND ALL RESPONSIBILITY FOR SUE DATA PROVIDED BY OTHERS, NEW UTILITY INSTALLATIONS, AND EXISTING UTILITY MODIFICATIONS OR ADJUSTMENTS AFTER THE COMPLETION DATE.
3. UTILITY LOCATIONS ON THESE DRAWINGS ARE INTENDED FOR DESIGN PURPOSES AND NOT CONSTRUCTION. THEY REFLECT SUBSURFACE UTILITIES AT THE TIME SURVEYED. CALL COLORADO 811 FOR UTILITY LOCATIONS 48-HOURS PRIOR TO ANY WORK.
4. UTILITY LINES WERE DESIGNATED WHERE POSSIBLE. HOWEVER, SOME SERVICE LINES ARE CONSTRUCTED OF NON-CONDUCTIVE MATERIAL AND UTILITY COMPANY DRAWINGS DO NOT SHOW SERVICE LINE LOCATIONS. THEREFORE, NOT ALL SERVICE LINES MAY BE SHOWN.



Print Date: 2/3/2021
 File Name: S_0-19-D_UTILITY.dgn
 Horiz. Scale: 1:100

LAMB-STAR ENGINEERING, LLC
 1440 BRICKYARD RD UNITS 3 AND 4
 GOLDEN, CO 80403 (720) 547-5222

Sheet Revisions		
Date:	Comments	Init.

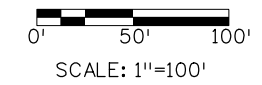
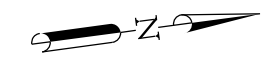
Colorado Department of Transportation

5615 Wills Blvd
 Pueblo, CO 81008
 Phone: 719-546-5753
 FAX: 719-546-5402

Region 2 **JLS**

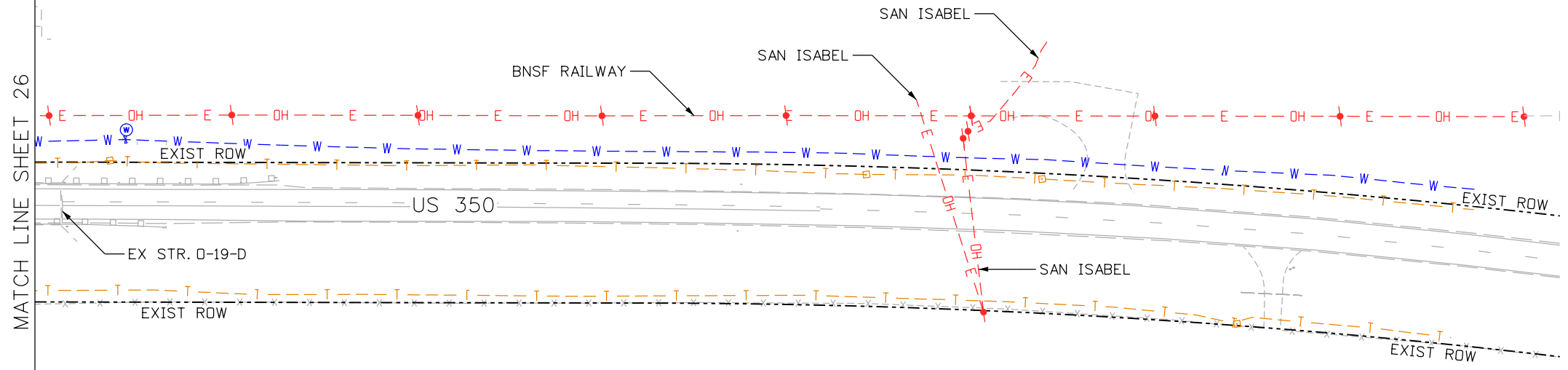
As Constructed	REGION 2 BRIDGE BUNDLE				Project No./Code
	US 350 OVER LUNING ARROYO				
	UTILITY PLAN				
No Revisions:	Designer: SKM	Structure No. 0-19-D			
Revised:	Detailer: RFL	M.P. US 350 10.289			
Void:	Sheet Subset: UTILITY	Subset Sheets: 1 OF 2	Sheet Number 26		

Ryan.Lance 3:34:30 PM L:\Projects\B201036.01 - Stanley - CDDT Region 2 Bridge Bundle - WAI\CAD\Eng\Sheets\SDUTH\S_0-19-D_UTIL02.dgn




LEGEND OF UTILITY TYPES

- COMMUNICATIONS
TELEPHONE - CENTURYLINK (QL-B) --- T --- T --- T
- ELECTRIC
ELECTRIC (QL-B) --- E --- E --- E
OH ELECTRIC --- E --- OH --- E
- WATER
WATER - CITY OF TRINIDAD (QL-B) --- W --- W --- W
- UTILITY FEATURES
POWERPOLE ●
TELEPHONE JUNCTION BOX □
WATER VALVE ⊕
WATER MARKER ⊙



GENERAL NOTES

1. THE UTILITIES DEPICTED WERE INVESTIGATED BY LAMB-STAR ENGINEERING, ALL OTHER PLAN INFORMATION, NOTABLY THE BACKGROUND INFORMATION AND SUE DATA BEYOND THESE LIMITS, WERE PROVIDED BY OTHERS AND LAMB-STAR ENGINEERING DISCLAIMS RESPONSIBILITY FOR ITS ACCURACY.
2. EXISTING SUBSURFACE UTILITY INVESTIGATIONS WERE COMPLETED ON 9/26/2020. LIMITS OF LAMB-STAR SUE INVESTIGATION ARE FROM 1000 FT ON EACH SIDE OF THE BRIDGE. LAMB-STAR ENGINEERING EXPRESSLY DISCLAIMS ANY AND ALL RESPONSIBILITY FOR SUE DATA PROVIDED BY OTHERS, NEW UTILITY INSTALLATIONS, AND EXISTING UTILITY MODIFICATIONS OR ADJUSTMENTS AFTER THE COMPLETION DATE.
3. UTILITY LOCATIONS ON THESE DRAWINGS ARE INTENDED FOR DESIGN PURPOSES AND NOT CONSTRUCTION. THEY REFLECT SUBSURFACE UTILITIES AT THE TIME SURVEYED. CALL COLORADO 811 FOR UTILITY LOCATIONS 48-HOURS PRIOR TO ANY WORK.
4. UTILITY LINES WERE DESIGNATED WHERE POSSIBLE. HOWEVER, SOME SERVICE LINES ARE CONSTRUCTED OF NON-CONDUCTIVE MATERIAL AND UTILITY COMPANY DRAWINGS DO NOT SHOW SERVICE LINE LOCATIONS. THEREFORE, NOT ALL SERVICE LINES MAY BE SHOWN.



Print Date: 2/3/2021
 File Name: S_0-19-D_UTIL02.dgn
 Horiz. Scale: 1:100

LAMB-STAR ENGINEERING, LLC
 1440 BRICKYARD RD UNITS 3 AND 4
 GOLDEN, CO 80403 (720) 547-5222

Sheet Revisions		
Date:	Comments	Init.

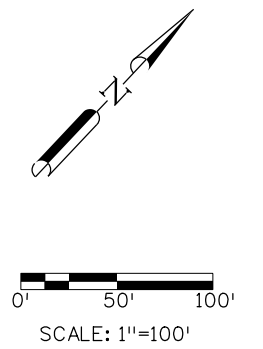
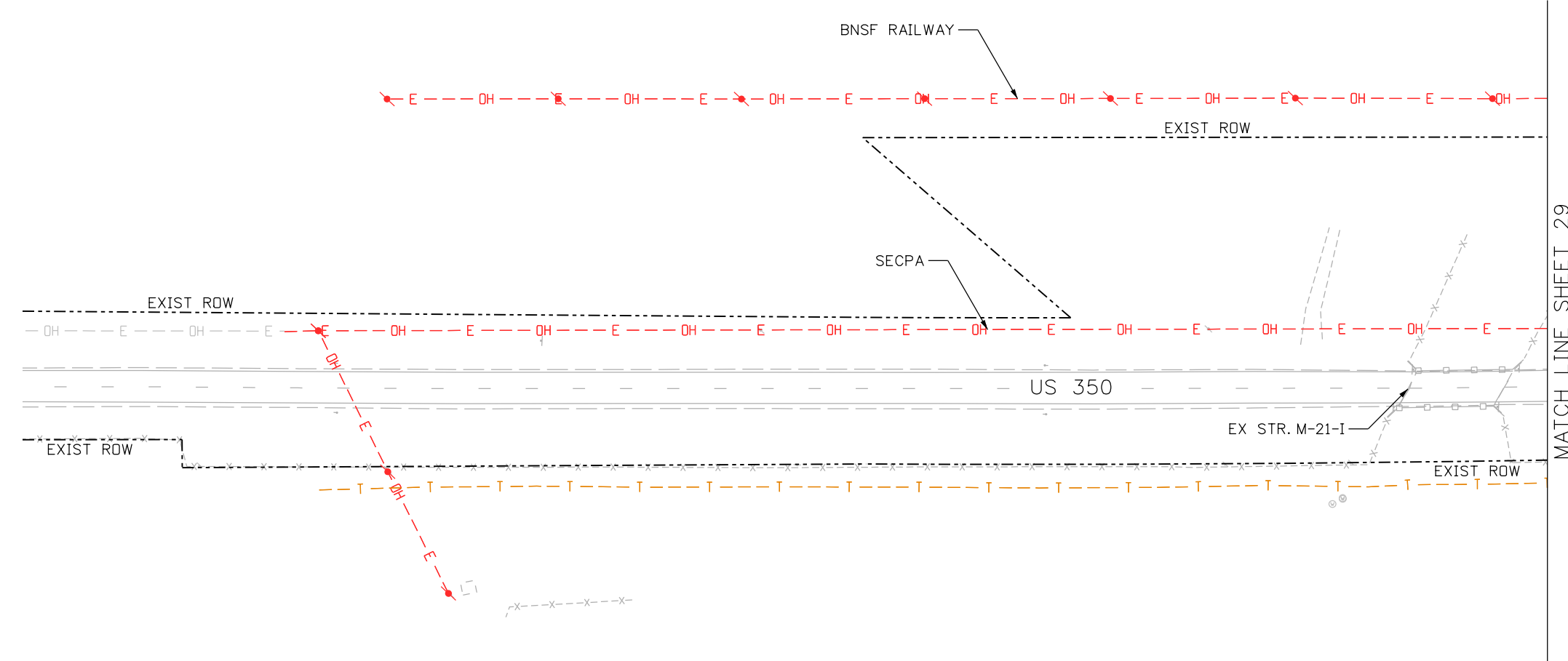
Colorado Department of Transportation
 Region 2

5615 Wills Blvd
 Pueblo, CO 81008
 Phone: 719-546-5753
 FAX: 719-546-5402

JLS

As Constructed	REGION 2 BRIDGE BUNDLE		Project No./Code
No Revisions:	US 350 OVER LUNING ARROYO		
Revised:	Designer: SKM	Structure No. 0-19-D	
Void:	Detailer: RFL	M.P. US 350 10.289	
	Sheet Subset: UTILITY	Subset Sheets: 2 OF 2	Sheet Number 27

Ryan.Lance 3:34:32 PM L:\Projects\B201036.01 - Stanley - CDDT Region 2 Bridge Bundle - WAI\CAD\Eng\Sheets\SDUTH\S_M-21-I-1-UTIL01.dgn




LEGEND OF UTILITY TYPES

COMMUNICATIONS	
TELEPHONE - CENTURYLINK (QL-B)	--- T --- T ---
ELECTRIC	
OH ELECTRIC	--- E --- OH ---
UTILITY FEATURES	
POWERPOLE	●
TELEPHONE JUNCTION BOX	□

GENERAL NOTES

1. THE UTILITIES DEPICTED WERE INVESTIGATED BY LAMB-STAR ENGINEERING, ALL OTHER PLAN INFORMATION, NOTABLY THE BACKGROUND INFORMATION AND SUE DATA BEYOND THESE LIMITS, WERE PROVIDED BY OTHERS AND LAMB-STAR ENGINEERING DISCLAIMS RESPONSIBILITY FOR ITS ACCURACY.
2. EXISTING SUBSURFACE UTILITY INVESTIGATIONS WERE COMPLETED ON 9/26/2020. LIMITS OF LAMB-STAR SUE INVESTIGATION ARE FROM 1000 FT ON EACH SIDE OF THE BRIDGE. LAMB-STAR ENGINEERING EXPRESSLY DISCLAIMS ANY AND ALL RESPONSIBILITY FOR SUE DATA PROVIDED BY OTHERS, NEW UTILITY INSTALLATIONS, AND EXISTING UTILITY MODIFICATIONS OR ADJUSTMENTS AFTER THE COMPLETION DATE.
3. UTILITY LOCATIONS ON THESE DRAWINGS ARE INTENDED FOR DESIGN PURPOSES AND NOT CONSTRUCTION. THEY REFLECT SUBSURFACE UTILITIES AT THE TIME SURVEYED. CALL COLORADO 811 FOR UTILITY LOCATIONS 48-HOURS PRIOR TO ANY WORK.
4. UTILITY LINES WERE DESIGNATED WHERE POSSIBLE. HOWEVER, SOME SERVICE LINES ARE CONSTRUCTED OF NON-CONDUCTIVE MATERIAL AND UTILITY COMPANY DRAWINGS DO NOT SHOW SERVICE LINE LOCATIONS. THEREFORE, NOT ALL SERVICE LINES MAY BE SHOWN.



Print Date: 2/3/2021
 File Name: S_M-21-I_UTIL01.dgn
 Horiz. Scale: 1:100

LAMB-STAR ENGINEERING, LLC
 1440 BRICKYARD RD UNITS 3 AND 4
 GOLDEN, CO 80403 (720) 547-5222

Sheet Revisions		
Date:	Comments	Init.

Colorado Department of Transportation

5615 Wills Blvd
 Pueblo, CO 81008
 Phone: 719-546-5753
 FAX: 719-546-5402

Region 2 **JLS**

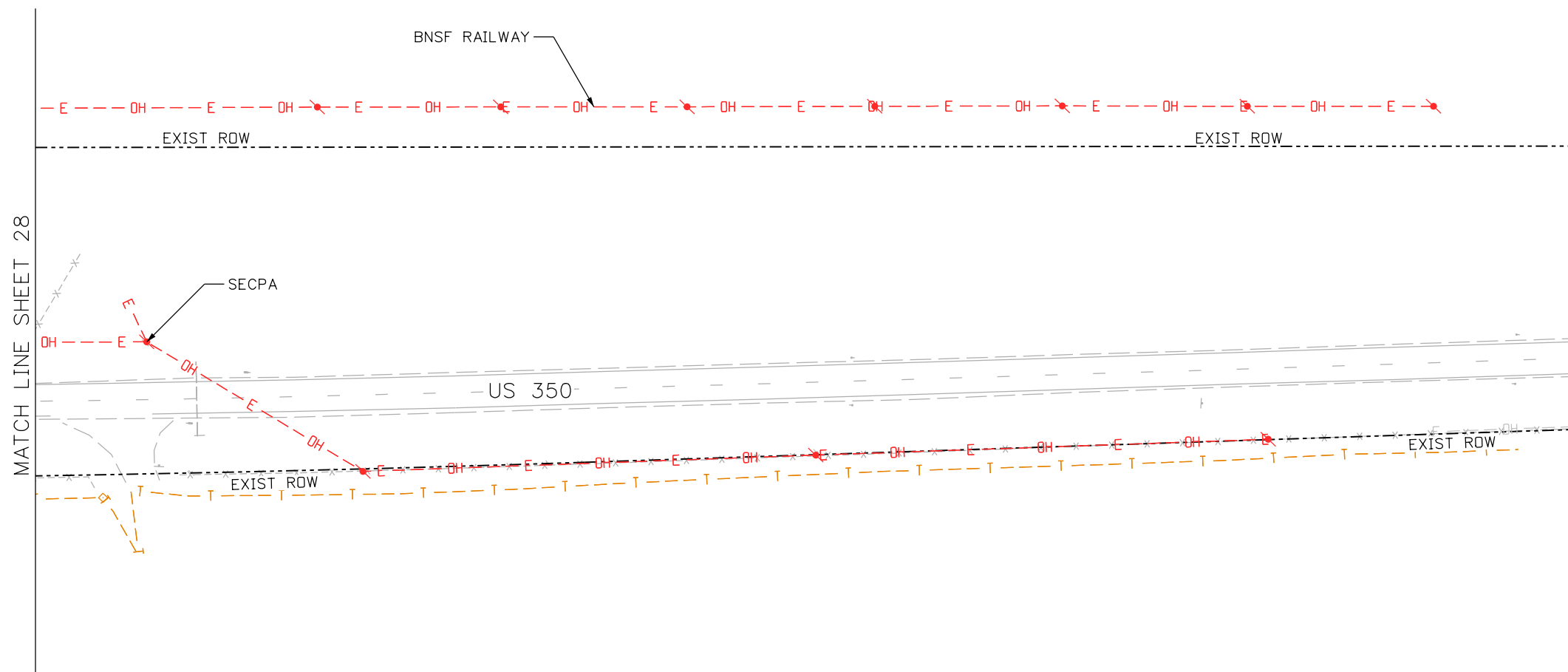
As Constructed	No Revisions:
Revised:	Void:

REGION 2 BRIDGE BUNDLE
US 350 OVER SEASONAL WASH
UTILITY PLAN

Designer: SKM	Structure No. M-21-I
Detailer: RFL	M.P. US 350 56.454
Sheet Subset: UTILITY	Subset Sheets: 1 OF 2

Project No./Code	Sheet Number 28
------------------	-----------------

Ryan.Lance 3:34:33 PM L:\Projects\B201036.01 - Stanley - CDDT Region 2 Bridge Bundle - WAI\CAD\Eng\Sheets\SDUTH\S_M-21-I-UTIL02.dgn




LEGEND OF UTILITY TYPES

- COMMUNICATIONS
 - TELEPHONE - CENTURYLINK (QL-B) - - - T - - -
- ELECTRIC
 - OH ELECTRIC - - - E - - -
- UTILITY FEATURES
 - POWERPOLE ●
 - TELEPHONE JUNCTION BOX □

GENERAL NOTES

1. THE UTILITIES DEPICTED WERE INVESTIGATED BY LAMB-STAR ENGINEERING, ALL OTHER PLAN INFORMATION, NOTABLY THE BACKGROUND INFORMATION AND SUE DATA BEYOND THESE LIMITS, WERE PROVIDED BY OTHERS AND LAMB-STAR ENGINEERING DISCLAIMS RESPONSIBILITY FOR ITS ACCURACY.
2. EXISTING SUBSURFACE UTILITY INVESTIGATIONS WERE COMPLETED ON 9/26/2020. LIMITS OF LAMB-STAR SUE INVESTIGATION ARE FROM 1000 FT ON EACH SIDE OF THE BRIDGE. LAMB-STAR ENGINEERING EXPRESSLY DISCLAIMS ANY AND ALL RESPONSIBILITY FOR SUE DATA PROVIDED BY OTHERS, NEW UTILITY INSTALLATIONS, AND EXISTING UTILITY MODIFICATIONS OR ADJUSTMENTS AFTER THE COMPLETION DATE.
3. UTILITY LOCATIONS ON THESE DRAWINGS ARE INTENDED FOR DESIGN PURPOSES AND NOT CONSTRUCTION. THEY REFLECT SUBSURFACE UTILITIES AT THE TIME SURVEYED. CALL COLORADO 811 FOR UTILITY LOCATIONS 48-HOURS PRIOR TO ANY WORK.
4. UTILITY LINES WERE DESIGNATED WHERE POSSIBLE. HOWEVER, SOME SERVICE LINES ARE CONSTRUCTED OF NON-CONDUCTIVE MATERIAL AND UTILITY COMPANY DRAWINGS DO NOT SHOW SERVICE LINE LOCATIONS. THEREFORE, NOT ALL SERVICE LINES MAY BE SHOWN.



Print Date: 2/3/2021
 File Name: S_M-21-I_UTIL02.dgn
 Horiz. Scale: 1:100

LAMB-STAR ENGINEERING, LLC
 1440 BRICKYARD RD UNITS 3 AND 4
 GOLDEN, CO 80403 (720) 547-5222

Sheet Revisions		
Date:	Comments	Init.

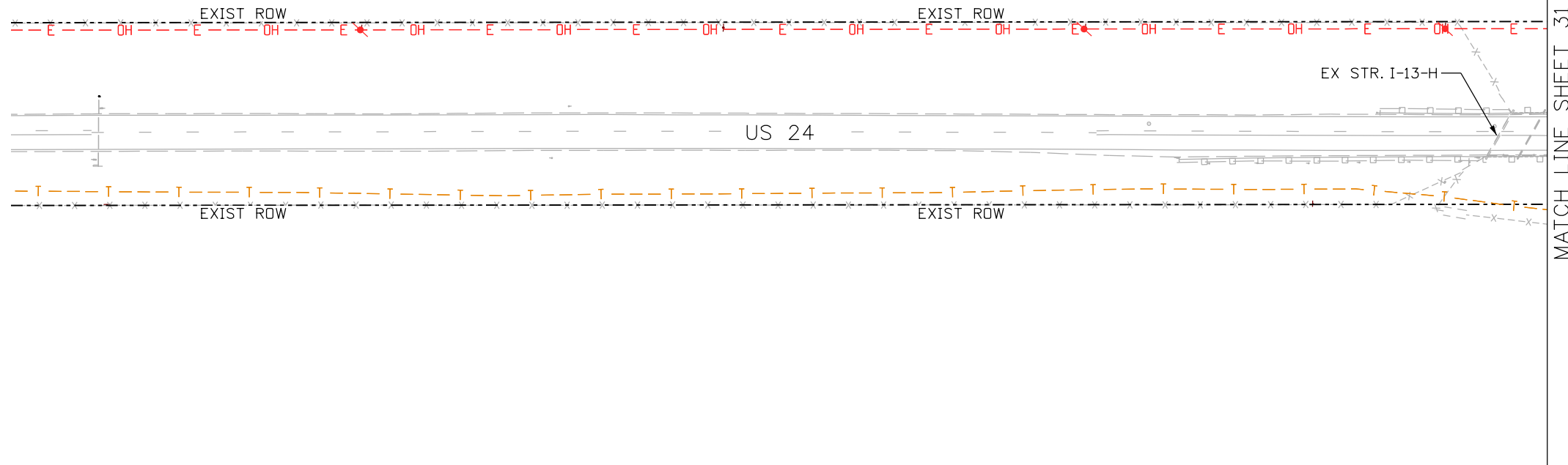
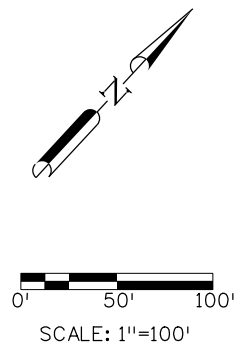
Colorado Department of Transportation

5615 Wills Blvd
 Pueblo, CO 81008
 Phone: 719-546-5753
 FAX: 719-546-5402

Region 2 JLS

As Constructed	REGION 2 BRIDGE BUNDLE		Project No./Code
No Revisions:	US 350 OVER SEASONAL WASH		
Revised:	Designer: SKM	Structure No. M-21-I	
Void:	Detailer: RFL	M.P. US 350 56.454	
	Sheet Subset: UTILITY	Subset Sheets: 2 OF 2	Sheet Number 29

Ryan.Lance 3:34:35 PM L:\Projects\B201036.01 - Stanley - CDDT Region 2 Bridge Bundle - WAI\CAD\Eng\Sheets\WESTW_I-13-H_UTIL01.dgn




LEGEND OF UTILITY TYPES

- COMMUNICATIONS
 - TELEPHONE - CENTURYLINK (QL-B) - - - T - - - T - - -
- ELECTRIC
 - OH ELECTRIC - IREA - - - E - - - OH - - -
- UTILITY FEATURES
 - POWERPOLE ●
 - TELEPHONE JUNCTION BOX □

GENERAL NOTES

1. THE UTILITIES DEPICTED WERE INVESTIGATED BY LAMB-STAR ENGINEERING, ALL OTHER PLAN INFORMATION, NOTABLY THE BACKGROUND INFORMATION AND SUE DATA BEYOND THESE LIMITS, WERE PROVIDED BY OTHERS AND LAMB-STAR ENGINEERING DISCLAIMS RESPONSIBILITY FOR ITS ACCURACY.
2. EXISTING SUBSURFACE UTILITY INVESTIGATIONS WERE COMPLETED ON 11/04/2020. LIMITS OF LAMB-STAR SUE INVESTIGATION ARE FROM 1000 FT ON EACH SIDE OF THE BRIDGE. LAMB-STAR ENGINEERING EXPRESSLY DISCLAIMS ANY AND ALL RESPONSIBILITY FOR SUE DATA PROVIDED BY OTHERS, NEW UTILITY INSTALLATIONS, AND EXISTING UTILITY MODIFICATIONS OR ADJUSTMENTS AFTER THE COMPLETION DATE.
3. UTILITY LOCATIONS ON THESE DRAWINGS ARE INTENDED FOR DESIGN PURPOSES AND NOT CONSTRUCTION. THEY REFLECT SUBSURFACE UTILITIES AT THE TIME SURVEYED. CALL COLORADO 811 FOR UTILITY LOCATIONS 48-HOURS PRIOR TO ANY WORK.
4. UTILITY LINES WERE DESIGNATED WHERE POSSIBLE. HOWEVER, SOME SERVICE LINES ARE CONSTRUCTED OF NON-CONDUCTIVE MATERIAL AND UTILITY COMPANY DRAWINGS DO NOT SHOW SERVICE LINE LOCATIONS. THEREFORE, NOT ALL SERVICE LINES MAY BE SHOWN.



Print Date: 2/3/2021
 File Name: W_I-13-H_UTIL01.dgn
 Horiz. Scale: 1:100

LAMB-STAR ENGINEERING, LLC
 1440 BRICKYARD RD UNITS 3 AND 4
 GOLDEN, CO 80403 (720) 547-5222

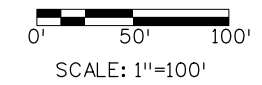
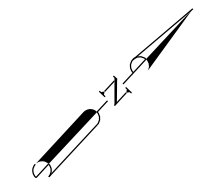
Sheet Revisions		
Date:	Comments	Init.

Colorado Department of Transportation

5615 Wills Blvd
 Pueblo, CO 81008
 Phone: 719-546-5753
 FAX: 719-546-5402

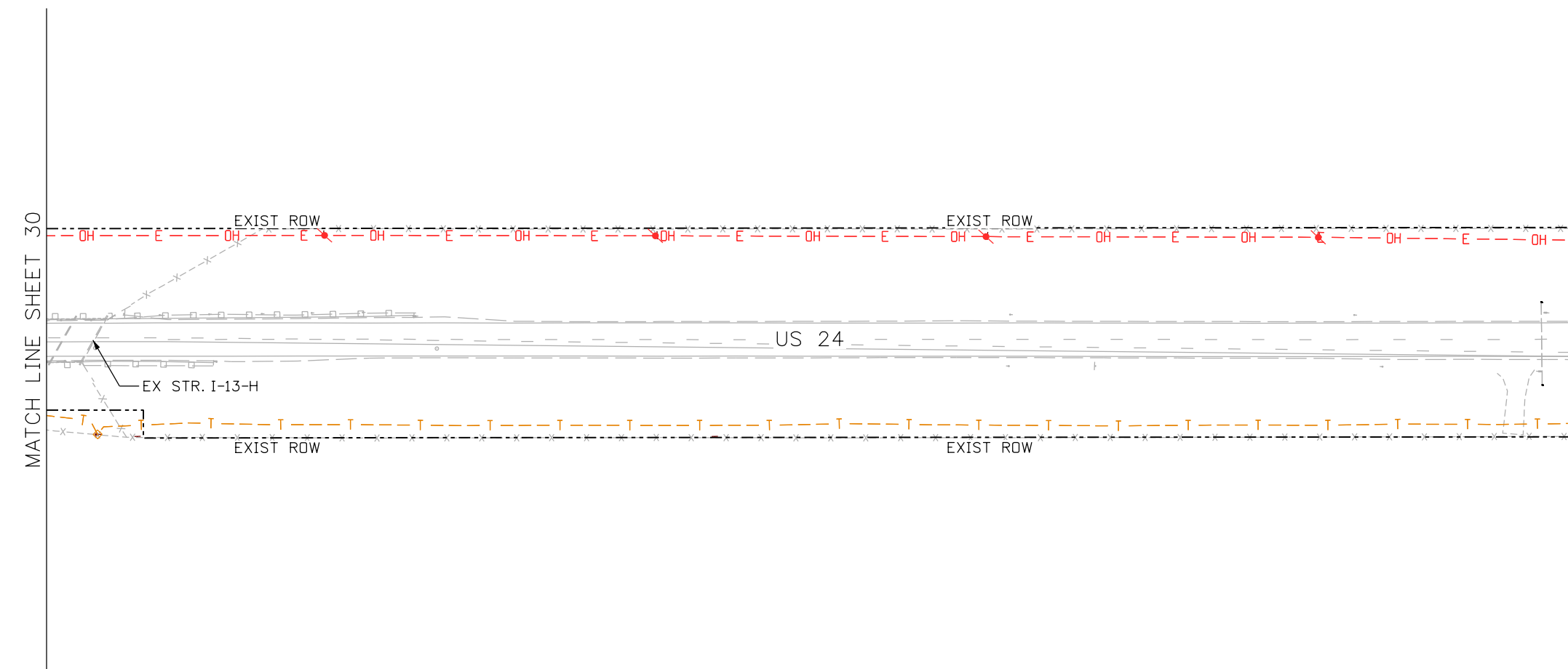
Region 2 **JLS**

As Constructed No Revisions: Revised: Void:	REGION 2 BRIDGE BUNDLE US 24 OVER SEASONAL WASH UTILITY PLAN				Project No./Code
	Designer: SKM	Structure No. I-13-H			
	Detailer: RFL	M.P. US 24 229.468			
	Sheet Subset: UTILITY	Subset Sheets: 1 OF 2			Sheet Number 30




LEGEND OF UTILITY TYPES

- COMMUNICATIONS
- TELEPHONE - CENTURYLINK (QL-B) --- T --- T ---
- ELECTRIC
- OH ELECTRIC - IREA --- E --- OH ---
- UTILITY FEATURES
- POWERPOLE ●
- TELEPHONE JUNCTION BOX □



GENERAL NOTES

1. THE UTILITIES DEPICTED WERE INVESTIGATED BY LAMB-STAR ENGINEERING, ALL OTHER PLAN INFORMATION, NOTABLY THE BACKGROUND INFORMATION AND SUE DATA BEYOND THESE LIMITS, WERE PROVIDED BY OTHERS AND LAMB-STAR ENGINEERING DISCLAIMS RESPONSIBILITY FOR ITS ACCURACY.
2. EXISTING SUBSURFACE UTILITY INVESTIGATIONS WERE COMPLETED ON 11/04/2020. LIMITS OF LAMB-STAR SUE INVESTIGATION ARE FROM 1000 FT ON EACH SIDE OF THE BRIDGE. LAMB-STAR ENGINEERING EXPRESSLY DISCLAIMS ANY AND ALL RESPONSIBILITY FOR SUE DATA PROVIDED BY OTHERS, NEW UTILITY INSTALLATIONS, AND EXISTING UTILITY MODIFICATIONS OR ADJUSTMENTS AFTER THE COMPLETION DATE.
3. UTILITY LOCATIONS ON THESE DRAWINGS ARE INTENDED FOR DESIGN PURPOSES AND NOT CONSTRUCTION. THEY REFLECT SUBSURFACE UTILITIES AT THE TIME SURVEYED. CALL COLORADO 811 FOR UTILITY LOCATIONS 48-HOURS PRIOR TO ANY WORK.
4. UTILITY LINES WERE DESIGNATED WHERE POSSIBLE. HOWEVER, SOME SERVICE LINES ARE CONSTRUCTED OF NON-CONDUCTIVE MATERIAL AND UTILITY COMPANY DRAWINGS DO NOT SHOW SERVICE LINE LOCATIONS. THEREFORE, NOT ALL SERVICE LINES MAY BE SHOWN.



Print Date: 2/3/2021
 File Name: W_I-13-H_UTIL02.dgn
 Horiz. Scale: 1:100

LAMB-STAR ENGINEERING, LLC
 1440 BRICKYARD RD UNITS 3 AND 4
 GOLDEN, CO 80403 (720) 547-5222

Sheet Revisions		
Date:	Comments	Init.

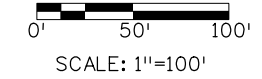
Colorado Department of Transportation

5615 Wills Blvd
 Pueblo, CO 81008
 Phone: 719-546-5753
 FAX: 719-546-5402

Region 2 **JLS**

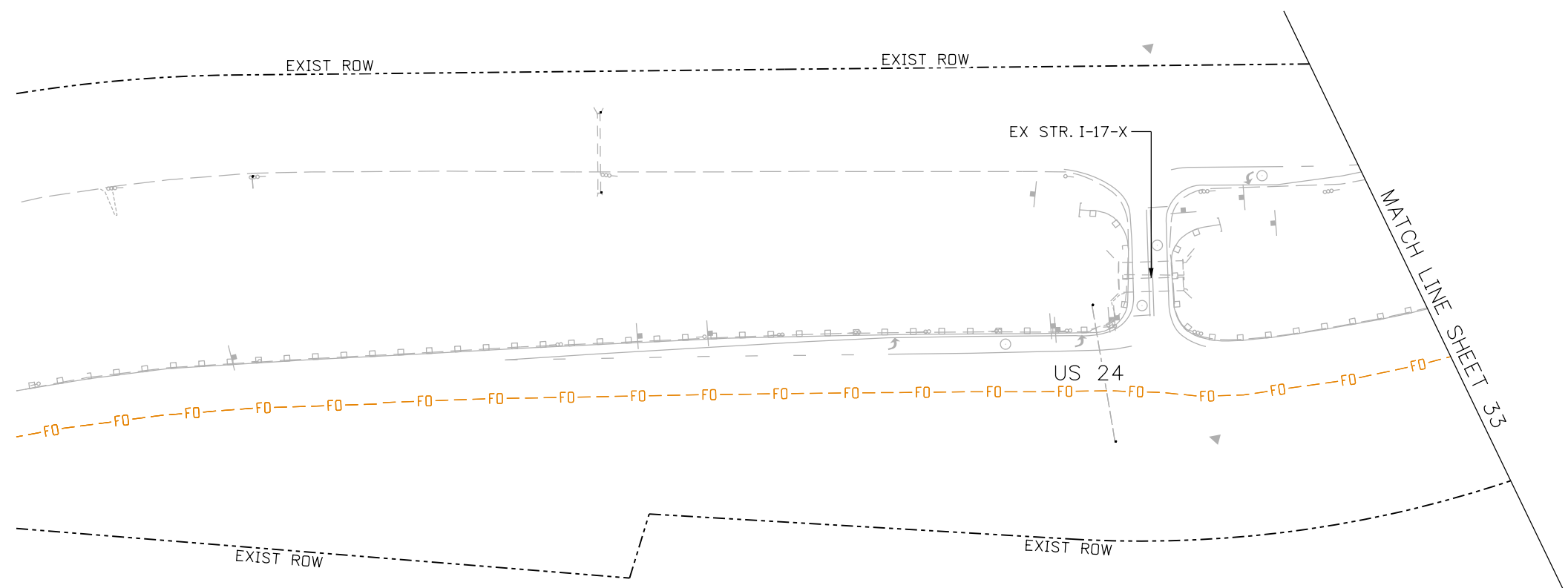
As Constructed	REGION 2 BRIDGE BUNDLE		Project No./Code
No Revisions:	US 24 OVER SEASONAL WASH		
Revised:	Designer: SKM	Structure No. I-13-H	
Void:	Detailer: RFL	M.P. US 24 229.468	
	Sheet Subset: UTILITY	Subset Sheets: 2 OF 2	Sheet Number 31

Ryan.Lance 3:34:38 PM L:\Projects\B201036.01 - Stanley - CDDT Region 2 Bridge Bundle - WAI\CAD\Eng\Sheets\WESTW_I-17-X_UTIL01.dgn




LEGEND OF UTILITY TYPES

- COMMUNICATIONS
- FIBER - CENTURYLINK (QL-B) - - - FO - - -
- UTILITY FEATURES
- FIBER VAULT T



GENERAL NOTES

1. THE UTILITIES DEPICTED WERE INVESTIGATED BY LAMB-STAR ENGINEERING, ALL OTHER PLAN INFORMATION, NOTABLY THE BACKGROUND INFORMATION AND SUE DATA BEYOND THESE LIMITS, WERE PROVIDED BY OTHERS AND LAMB-STAR ENGINEERING DISCLAIMS RESPONSIBILITY FOR ITS ACCURACY.
2. EXISTING SUBSURFACE UTILITY INVESTIGATIONS WERE COMPLETED ON 11/04/2020. LIMITS OF LAMB-STAR SUE INVESTIGATION ARE FROM 1000 FT ON EACH SIDE OF THE BRIDGE. LAMB-STAR ENGINEERING EXPRESSLY DISCLAIMS ANY AND ALL RESPONSIBILITY FOR SUE DATA PROVIDED BY OTHERS, NEW UTILITY INSTALLATIONS, AND EXISTING UTILITY MODIFICATIONS OR ADJUSTMENTS AFTER THE COMPLETION DATE.
3. UTILITY LOCATIONS ON THESE DRAWINGS ARE INTENDED FOR DESIGN PURPOSES AND NOT CONSTRUCTION. THEY REFLECT SUBSURFACE UTILITIES AT THE TIME SURVEYED. CALL COLORADO 811 FOR UTILITY LOCATIONS 48-HOURS PRIOR TO ANY WORK.
4. UTILITY LINES WERE DESIGNATED WHERE POSSIBLE. HOWEVER, SOME SERVICE LINES ARE CONSTRUCTED OF NON-CONDUCTIVE MATERIAL AND UTILITY COMPANY DRAWINGS DO NOT SHOW SERVICE LINE LOCATIONS. THEREFORE, NOT ALL SERVICE LINES MAY BE SHOWN.



Print Date: 2/3/2021
 File Name: W_I-17-X_UTIL01.dgn
 Horiz. Scale: 1:100

LAMB-STAR ENGINEERING, LLC
 1440 BRICKYARD RD UNITS 3 AND 4
 GOLDEN, CO 80403 (720) 547-5222

Sheet Revisions		
Date:	Comments	Init.

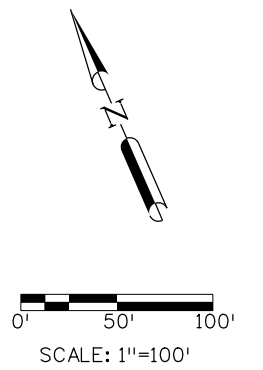
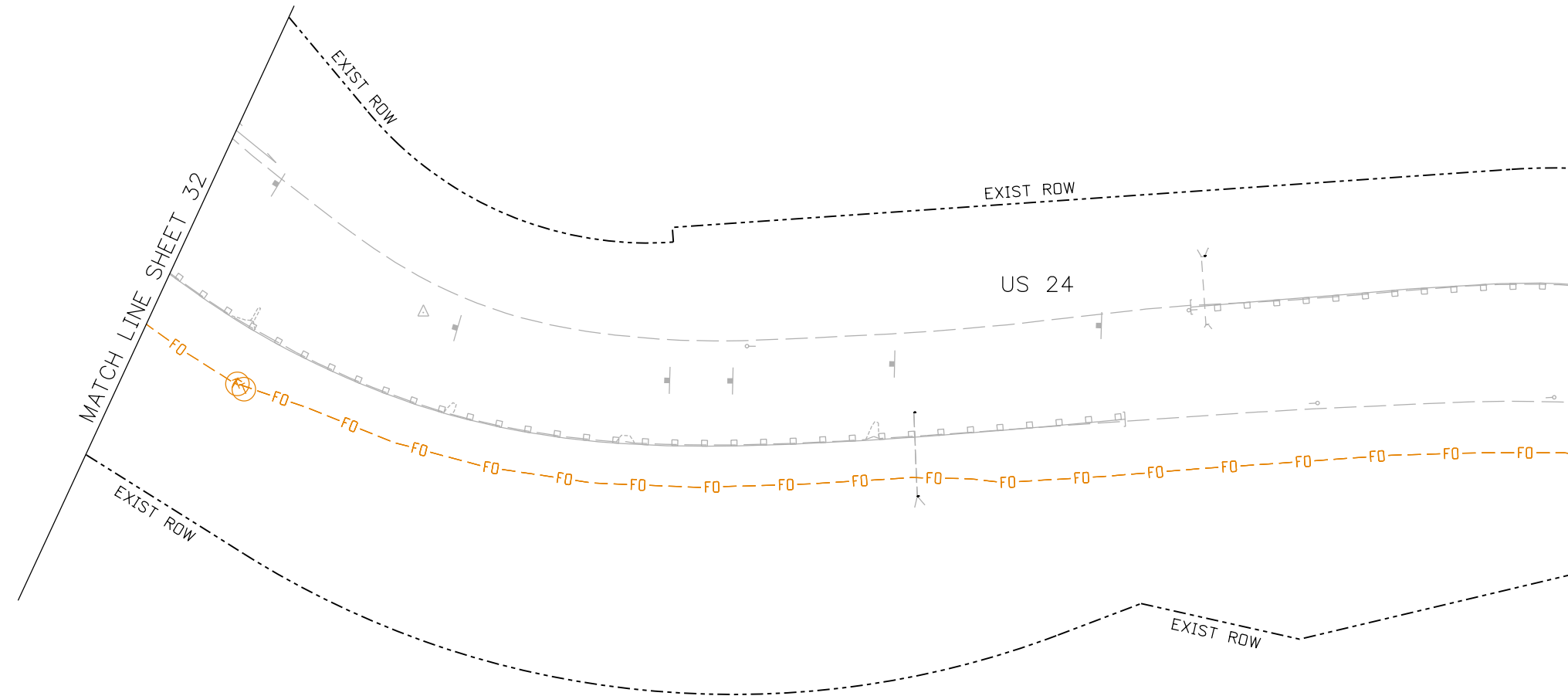
Colorado Department of Transportation

5615 Wills Blvd
 Pueblo, CO 81008
 Phone: 719-546-5753
 FAX: 719-546-5402

Region 2 **JLS**

As Constructed	REGION 2 BRIDGE BUNDLE				Project No./Code
	US 24 OVER FOUNTAIN CREEK				
	UTILITY PLAN				
No Revisions:	Designer: SKM	Structure No. I-17-X			
Revised:	Detailer: RFL	M.P. US 24 295.45			
Void:	Sheet Subset: UTILITY	Subset Sheets: 1 OF 2	Sheet Number 32		

Ryan.Lance 3:34:39 PM L:\Projects\B201036.01 - Stanley - CDDT Region 2 Bridge Bundle - WAI\CAD\Eng\Sheets\WEST\W_I-17-X_UTIL02.dgn




LEGEND OF UTILITY TYPES

- COMMUNICATIONS
- FIBER - CENTURYLINK (QL-B) --FO--FO--
- UTILITY FEATURES
- FIBER VAULT Ⓡ

GENERAL NOTES

1. THE UTILITIES DEPICTED WERE INVESTIGATED BY LAMB-STAR ENGINEERING, ALL OTHER PLAN INFORMATION, NOTABLY THE BACKGROUND INFORMATION AND SUE DATA BEYOND THESE LIMITS, WERE PROVIDED BY OTHERS AND LAMB-STAR ENGINEERING DISCLAIMS RESPONSIBILITY FOR ITS ACCURACY.
2. EXISTING SUBSURFACE UTILITY INVESTIGATIONS WERE COMPLETED ON 11/04/2020. LIMITS OF LAMB-STAR SUE INVESTIGATION ARE FROM 1000 FT ON EACH SIDE OF THE BRIDGE. LAMB-STAR ENGINEERING EXPRESSLY DISCLAIMS ANY AND ALL RESPONSIBILITY FOR SUE DATA PROVIDED BY OTHERS, NEW UTILITY INSTALLATIONS, AND EXISTING UTILITY MODIFICATIONS OR ADJUSTMENTS AFTER THE COMPLETION DATE.
3. UTILITY LOCATIONS ON THESE DRAWINGS ARE INTENDED FOR DESIGN PURPOSES AND NOT CONSTRUCTION. THEY REFLECT SUBSURFACE UTILITIES AT THE TIME SURVEYED. CALL COLORADO 811 FOR UTILITY LOCATIONS 48-HOURS PRIOR TO ANY WORK.
4. UTILITY LINES WERE DESIGNATED WHERE POSSIBLE. HOWEVER, SOME SERVICE LINES ARE CONSTRUCTED OF NON-CONDUCTIVE MATERIAL AND UTILITY COMPANY DRAWINGS DO NOT SHOW SERVICE LINE LOCATIONS. THEREFORE, NOT ALL SERVICE LINES MAY BE SHOWN.



Print Date: 2/3/2021
 File Name: W_I-17-X_UTIL02.dgn
 Horiz. Scale: 1:100

LAMB-STAR ENGINEERING, LLC
 1440 BRICKYARD RD UNITS 3 AND 4
 GOLDEN, CO 80403 (720) 547-5222

Sheet Revisions		
Date:	Comments	Init.

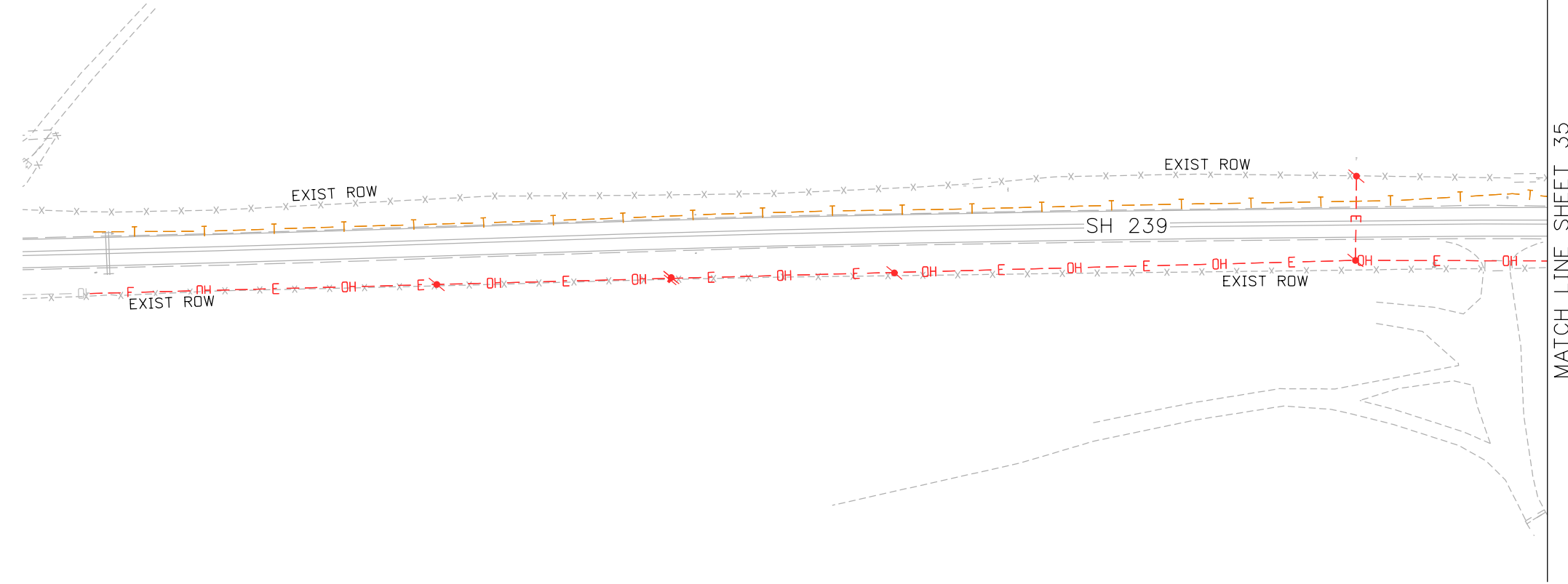
Colorado Department of Transportation

5615 Wills Blvd
 Pueblo, CO 81008
 Phone: 719-546-5753
 FAX: 719-546-5402

Region 2 **JLS**

As Constructed	REGION 2 BRIDGE BUNDLE				Project No./Code
	US 24 OVER FOUNTAIN CREEK				
	UTILITY PLAN				
	No Revisions:	Designer: SKM	Structure No. I-17-X		
Revised:	Detailer: RFL	M.P. US 24 295.45			
Void:	Sheet Subset: UTILITY	Subset Sheets: 2 OF 2		Sheet Number 33	

Ryan.Lance 3:34:40 PM L:\Projects\B201036.01 - Stanley - CDDT Region 2 Bridge Bundle - WAI\CAD\Eng\Sheets\SDUTH\S_P-19-G_UTIL01.dgn




LEGEND OF UTILITY TYPES

- COMMUNICATIONS
 - TELEPHONE - CENTURYLINK (QL-B) - - - T - - -
- ELECTRIC
 - OH ELECTRIC - SAN ISABEL - - - E - - - OH - - -
- UTILITY FEATURES
 - POWERPOLE ●
 - ELECTRIC MARKER □
 - TELEPHONE JUNCTION BOX □
 - TELEPHONE MARKER T

GENERAL NOTES

1. THE UTILITIES DEPICTED WERE INVESTIGATED BY LAMB-STAR ENGINEERING, ALL OTHER PLAN INFORMATION, NOTABLY THE BACKGROUND INFORMATION AND SUE DATA BEYOND THESE LIMITS, WERE PROVIDED BY OTHERS AND LAMB-STAR ENGINEERING DISCLAIMS RESPONSIBILITY FOR ITS ACCURACY.
2. EXISTING SUBSURFACE UTILITY INVESTIGATIONS WERE COMPLETED ON 9/26/2020. LIMITS OF LAMB-STAR SUE INVESTIGATION ARE FROM 1000 FT ON EACH SIDE OF THE BRIDGE. LAMB-STAR ENGINEERING EXPRESSLY DISCLAIMS ANY AND ALL RESPONSIBILITY FOR SUE DATA PROVIDED BY OTHERS, NEW UTILITY INSTALLATIONS, AND EXISTING UTILITY MODIFICATIONS OR ADJUSTMENTS AFTER THE COMPLETION DATE.
3. UTILITY LOCATIONS ON THESE DRAWINGS ARE INTENDED FOR DESIGN PURPOSES AND NOT CONSTRUCTION. THEY REFLECT SUBSURFACE UTILITIES AT THE TIME SURVEYED. CALL COLORADO 811 FOR UTILITY LOCATIONS 48-HOURS PRIOR TO ANY WORK.
4. UTILITY LINES WERE DESIGNATED WHERE POSSIBLE. HOWEVER, SOME SERVICE LINES ARE CONSTRUCTED OF NON-CONDUCTIVE MATERIAL AND UTILITY COMPANY DRAWINGS DO NOT SHOW SERVICE LINE LOCATIONS. THEREFORE, NOT ALL SERVICE LINES MAY BE SHOWN.



Print Date: 2/3/2021
 File Name: S_P-19-G_UTIL01.dgn
 Horiz. Scale: 1:100

LAMB-STAR ENGINEERING, LLC
 1440 BRICKYARD RD UNITS 3 AND 4
 GOLDEN, CO 80403 (720) 547-5222

Sheet Revisions		
Date:	Comments	Init.

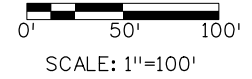

Colorado Department of Transportation

5615 Wills Blvd
 Pueblo, CO 81008
 Phone: 719-546-5753
 FAX: 719-546-5402

Region 2 **JLS**

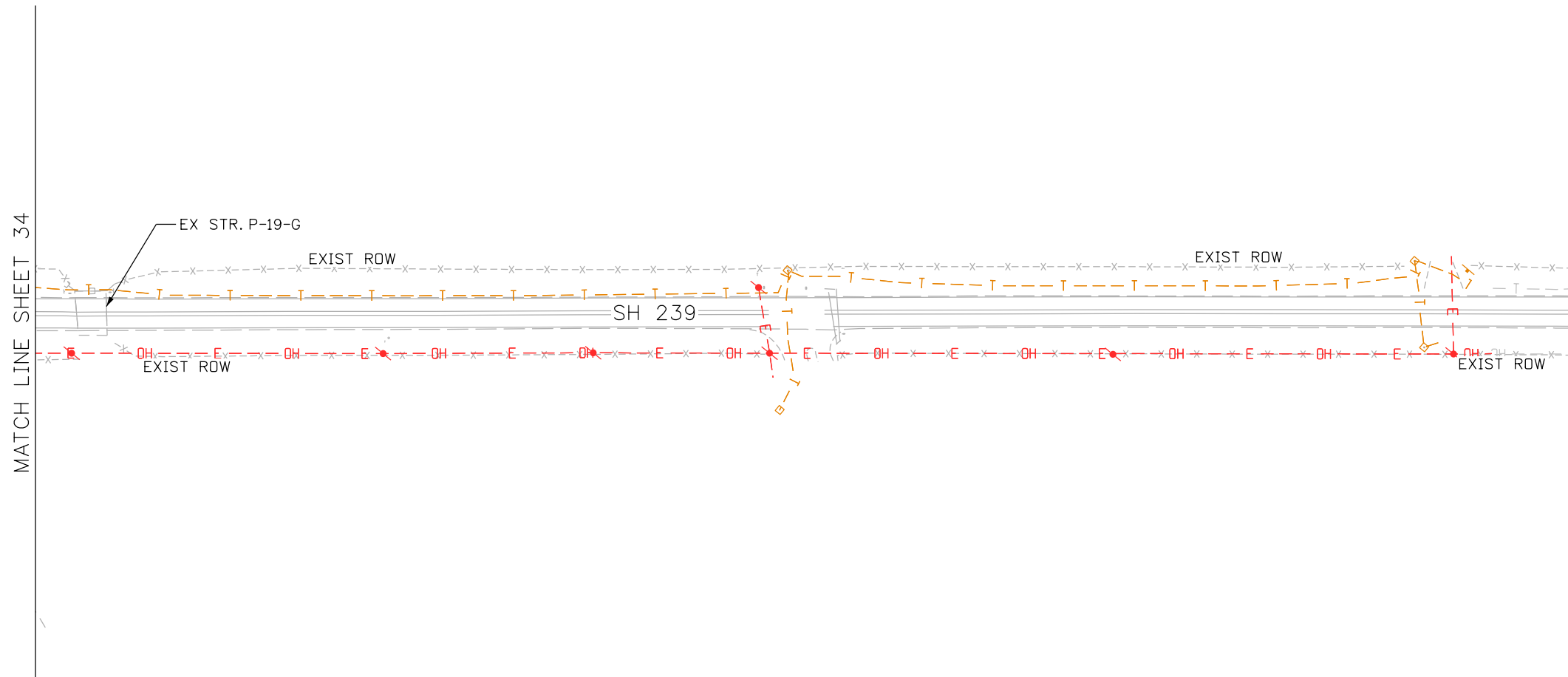
As Constructed	No Revisions:				REGION 2 BRIDGE BUNDLE SH 239 OVER PICKETWIRE DITCH UTILITY PLAN				Project No./Code	
	Revised:	Designer:	SKM	Structure No.	P-19-G			Sheet Number 34		
		Detailer:	RFL	M.P.	SH 239 1.74					
	Void:	Sheet Subset:	UTILITY	Subset Sheets:	1 OF 2					

Ryan.Lance 3:34:42 PM L:\Projects\B201036.01 - Stanley - CDDT Region 2 Bridge Bundle - WAI\CAD\Eng\Sheets\SDUTH\S_P-19-G_UTL02.dgn




LEGEND OF UTILITY TYPES

- COMMUNICATIONS
 - TELEPHONE - CENTURYLINK (QL-B) - - - T - - - T - - -
- ELECTRIC
 - OH ELECTRIC - SAN ISABEL - - - E - - - OH - - -
- UTILITY FEATURES
 - POWERPOLE ●
 - ELECTRIC MARKER □
 - TELEPHONE JUNCTION BOX □
 - TELEPHONE MARKER T



GENERAL NOTES

1. THE UTILITIES DEPICTED WERE INVESTIGATED BY LAMB-STAR ENGINEERING, ALL OTHER PLAN INFORMATION, NOTABLY THE BACKGROUND INFORMATION AND SUE DATA BEYOND THESE LIMITS, WERE PROVIDED BY OTHERS AND LAMB-STAR ENGINEERING DISCLAIMS RESPONSIBILITY FOR ITS ACCURACY.
2. EXISTING SUBSURFACE UTILITY INVESTIGATIONS WERE COMPLETED ON 9/26/2020. LIMITS OF LAMB-STAR SUE INVESTIGATION ARE FROM 1000 FT ON EACH SIDE OF THE BRIDGE. LAMB-STAR ENGINEERING EXPRESSLY DISCLAIMS ANY AND ALL RESPONSIBILITY FOR SUE DATA PROVIDED BY OTHERS, NEW UTILITY INSTALLATIONS, AND EXISTING UTILITY MODIFICATIONS OR ADJUSTMENTS AFTER THE COMPLETION DATE.
3. UTILITY LOCATIONS ON THESE DRAWINGS ARE INTENDED FOR DESIGN PURPOSES AND NOT CONSTRUCTION. THEY REFLECT SUBSURFACE UTILITIES AT THE TIME SURVEYED. CALL COLORADO 811 FOR UTILITY LOCATIONS 48-HOURS PRIOR TO ANY WORK.
4. UTILITY LINES WERE DESIGNATED WHERE POSSIBLE. HOWEVER, SOME SERVICE LINES ARE CONSTRUCTED OF NON-CONDUCTIVE MATERIAL AND UTILITY COMPANY DRAWINGS DO NOT SHOW SERVICE LINE LOCATIONS. THEREFORE, NOT ALL SERVICE LINES MAY BE SHOWN.



Print Date: 2/3/2021
 File Name: S_P-19-G_UTL02.dgn
 Horiz. Scale: 1:100

LAMB-STAR ENGINEERING, LLC
 1440 BRICKYARD RD UNITS 3 AND 4
 GOLDEN, CO 80403 (720) 547-5222

Sheet Revisions		
Date:	Comments	Init.

Colorado Department of Transportation

5615 Wills Blvd
 Pueblo, CO 81008
 Phone: 719-546-5753
 FAX: 719-546-5402

Region 2 **JLS**

As Constructed	REGION 2 BRIDGE BUNDLE				Project No./Code
	SH 239 OVER PICKETWIRE DITCH				
	UTILITY PLAN				
No Revisions:	Designer: SKM	Structure No. P-19-G			
Revised:	Detailer: RFL	M.P. SH 239 1.74			
Void:	Sheet Subset: UTILITY	Subset Sheets: 2 OF 2	Sheet Number 35		